SITE PLAN

MADISON TOWNSHIP, LAKE COUNTY, OHIO

for: KENNETH GALLION
CLIENT OWNER

ADDRESS STREET CITY ZIP

SUBDIVISION NAME | LOT 7 | TRACT 6

VOL. – PG. | VOLUME 13-22-3 | PAGE

SUBLOT NO. STREET | PERM. PARCEL NO. | LOVELAND RD. STREET

LEGEND

SANITARY MANHOLE
STORM MANHOLE
INLET OR CATCH BASIN
HYDRANT
EXISTING CONTOURS
PROPOSED CONTOURS
EXIST. ELEV. 100.0 / 100.0 PROP. ELEV.
WATER VALVE (GAS)
WATER METER (GAS)
AS BUILT ELEVATION 100.0
INDICATES DIRECTION OF SURFACE DRAINAGE

REMARKS

ALL BOUNDARY DATA SHOWN WAS OBTAINED FROM (DEEDS, RECORDED SUBDIVISION PLAT OR OTHER PUBLIC RECORDS)

LOCATIONS AS SHOWN OF ADJACENT WELLS AND SEPTIC TANKS OBTAINED FROM LAKE COUNTY HEALTH DEPARTMENT

DESIGN CERTIFICATION

THIS PLAT WAS PREPARED BY ME, AND IS CORRECT TO THE BEST OF MY KNOWLEDGE AND BELIEF.

NAME SURVEYOR REGISTRATION NO. #6343

HARRY S. JONES, JR. S-6343

CHECK LIST

NO. OF BEDROOMS
DIMENSIONS
BEARINGS
TIE TO NEAREST STREET
SUBLOT NO. PARCEL NO.
SURROUNDING OWNERS
BLDG. DIMENSIONS FIN. GR.
BLDG. TIES FL'R. GRADES
APRON TYPE WIDTH THICKNESS
SIDEWALK TYPE WIDTH THICKNESS
CULVERT TYPE DIA., LENGTH
ROCK OUTCROPPINGS
WATER MAIN SIZE, LOCATION
SAN. SEWER SIZE % GR. LOC.
SAN. MH. CAST. ELEV. INV. ELEV.
SAN. CONN. SIZE, LOC. DEPTH
STORM SEWER SIZE % GR. LOC.
STORM MH. CAST ELEV. INV. ELEV.
PAV'T TYPE GRADE CURBS
GAS LINE LOC. SIZE PRESSURE
SEPTIC TANK LOCATION & DUPLICATION AREA
WELL LOCATION
ISOLATION RADIUS FROM WELL

REVISIONS		
NO.	DATE	BY
1		
2		
3		
4		
5		

PLAN PREPARED BY:
BABCOCK • JONES & ASSOCIATES, INC.
PAINESVILLE, OHIO

DRAWN BY HT	SCALE 1" = 50'	PHONE NO. 357-1811	
CHK'D. HT	DATE 10/24/95	DRAWING NO. 95-292	
CREW CHIEF WB	APP'D. HT		

Grading Plan Approved as shown and/or noted
THOMAS P. GILLES, P.E.
Lake County Engineer
GJH Date 11295

"AS BUILT" CERTIFICATION

I, HEREBY CERTIFY THAT THE CIRCLED GRADES ARE EXISTING FINISH GRADES CHECKED IN THE FIELD ON _____, 19____ AND ARE CORRECT TO THE BEST OF MY KNOWLEDGE AND BELIEF.

REGISTERED SURVEYOR REG. NO.

TBM – P.K. NAIL SET IN 18" OAK
ELEV. = 891.00

APPROVED
MADISON TOWNSHIP ZONING
NOV 01 1995
PERMIT # 14785
ZONING INSPECTOR

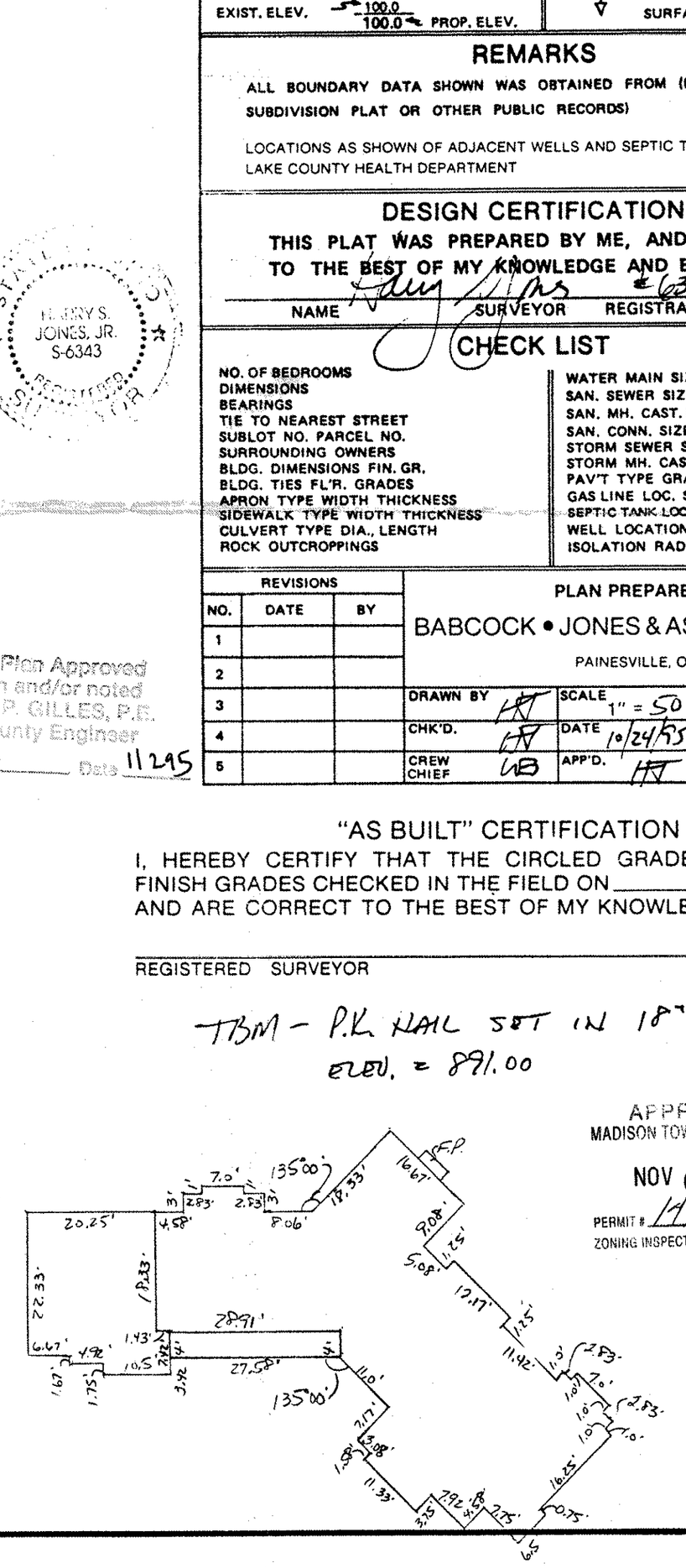

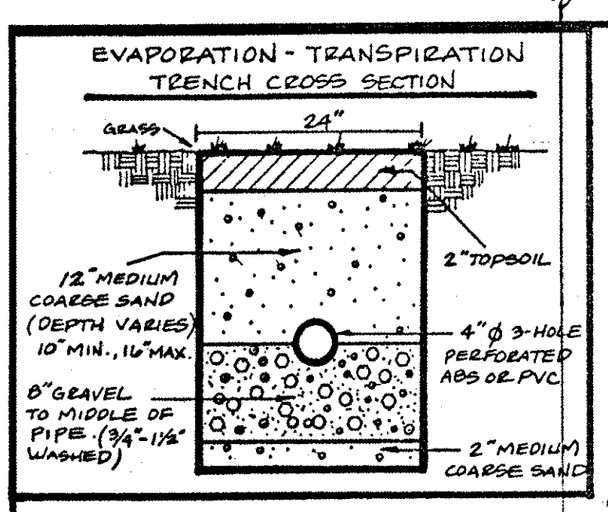

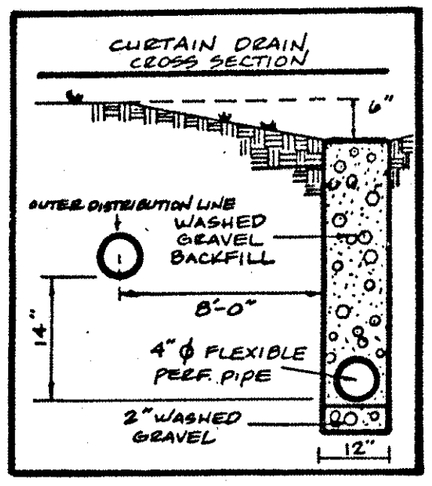

SEWAGE DISPOSAL PERMIT MUST BE OBTAINED BY A LAKE COUNTY LICENSED INSTALLER BEFORE INSTALLATION IS STARTED.

LOW YIELD WATER FIXTURES REQUIRED ON ALL:
___ Shower Head
___ Toilet

A. To be brought to finished grade
1. Septic tank manhole covers
2. Splitter box cover
3. Distribution box cover
B. No footer drains or downspouts to be discharged into septic tanks
C. All waste water to be discharged into septic tanks

Reviewed and Accepted
LAKE COUNTY GENERAL HEALTH DISTRICT
Date 10-31-95
JOEL LUCIA, R. S., M. P. H.
Health Commissioner
BY J. Lucia
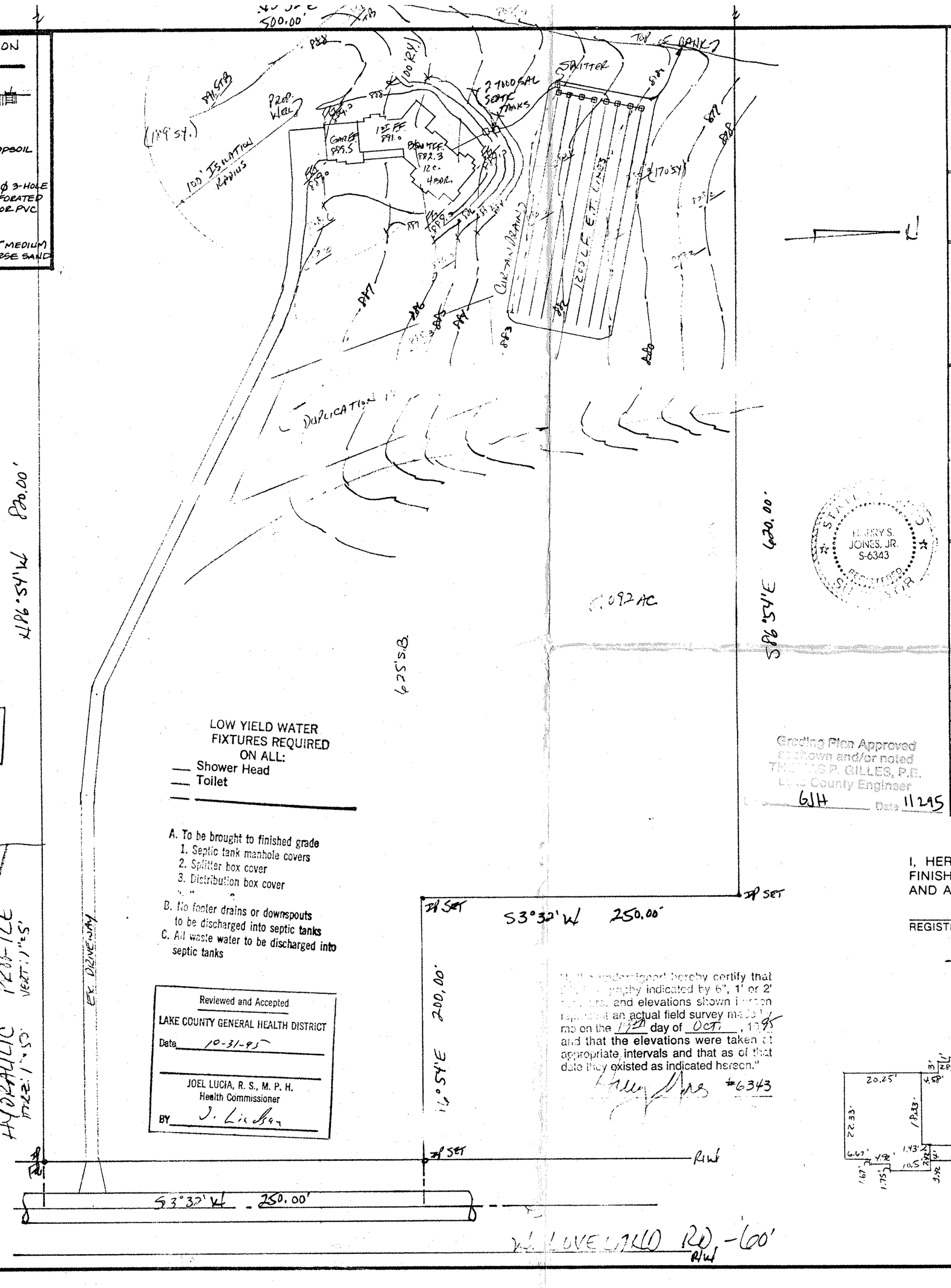
"I, the undersigned hereby certify that the topography indicated by 6", 1' or 2' contours, and elevations shown hereon represent an actual field survey made by me on the 17th day of Oct., 1995 and that the elevations were taken at appropriate intervals and that as of that date they existed as indicated hereon." #6343