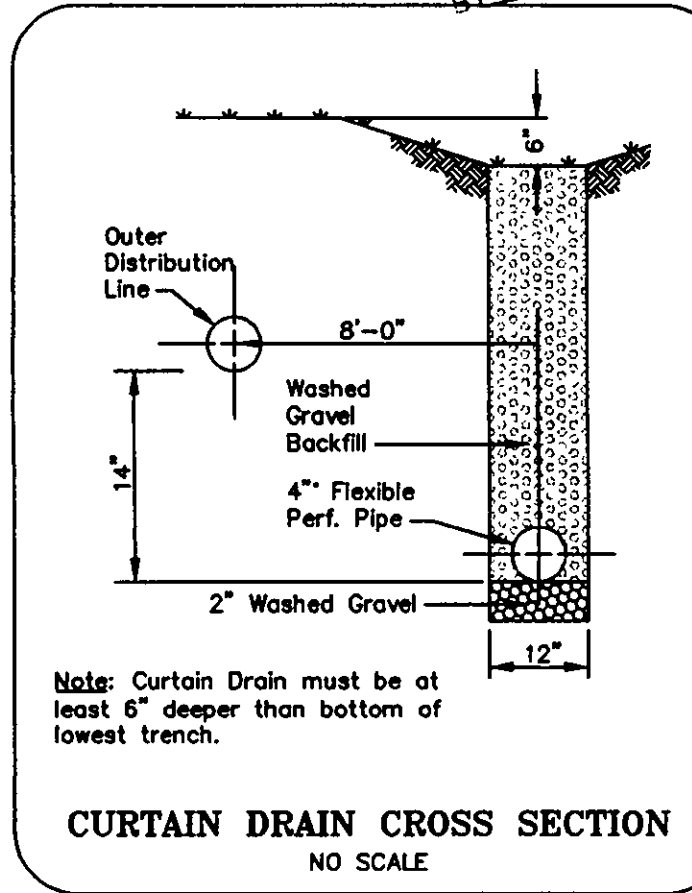
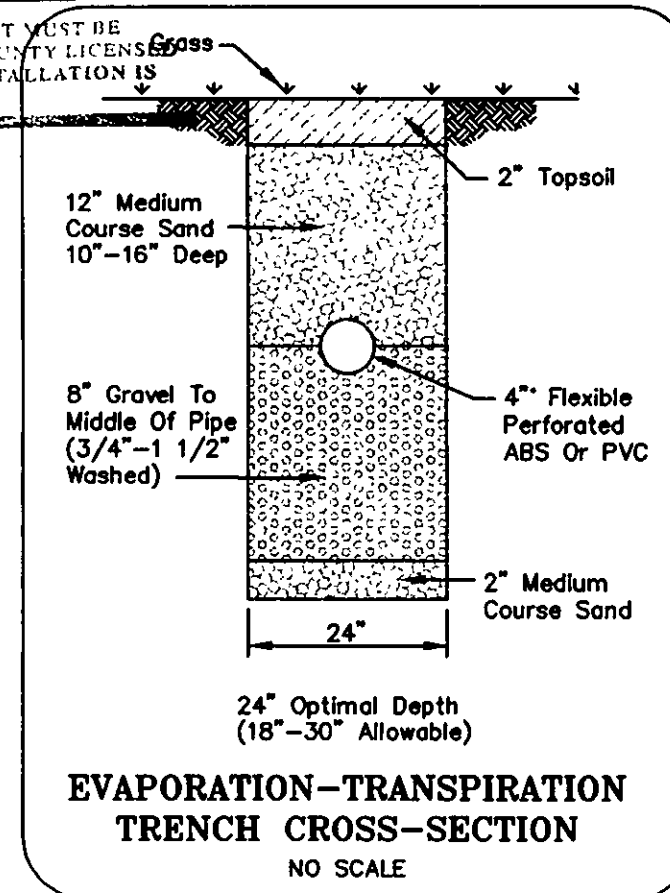
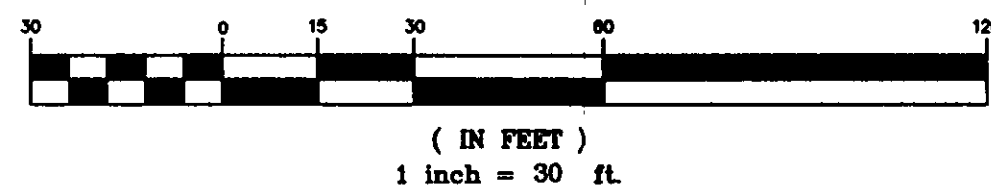


Hydraulic Profile

REVIEWED AND ACCEPTED
LAKE COUNTY GENERAL
HEALTH DISTRICT
Date 11-19-98 BY Dan Hall
Add a pump station



SITE PLAN
for: J.W. Bettley
CLIENT
411 N. State St. Painesville Ohio 44077
ADDRESS CITY STATE ZIP

17 Silver Ash Subdivision
SUBLOT No. SUBDIVISION NAME VOL. PAGE

Madison Twp. Ohio
LOT TRACT CITY STATE

Foresight Engineering Group
Engineers & Surveyors
440 286-1010
440 286-1034 fax
320 Center Street, Unit F
Chardon, Ohio 44024

DESIGN CERTIFICATION
This Site Plan was prepared by Foresight Engineering Group, Inc., and is correct to the best of my knowledge and belief.
Shad R
NAME

CHECK LIST

LOT DIMENSIONS & BEARINGS
TIE TO NEAREST STREET
SUBLOT No. (PARCEL No.)
SURROUNDING OWNERS
BUILDING DIMENSIONS
SETBACK, SIDEYARD, REARYARD
FINISH GRADES
DRIVE & APRON TYPE, WIDTH, THICKNESS
SIDEWALK TYPE, WIDTH, THICKNESS
CULVERT TYPE, DIAM., LENGTH
WATER MAIN SIZE, LOCATION
SAN. SEWER SIZE, % GRADE, LOC.
SAN. MH. CAST. ELEV., INV. ELEV.
SAN. CONN. SIZE, % GRADE, LOC.
STORM SEWER SIZE, % GRADE, LOC.
STORM MH. CAST. ELEV., INV. ELEV.
PAV'T TYPE, GRADE, CURBS
GAS LINE LOC., SIZE
SEPTIC SYSTEM & DUPLICATION
WELL LOCATION & ISOLATION RADIUS

STATE OF OHIO
STEVEN N. ROESSNER
S-7070
REGISTERED PROFESSIONAL SURVEYOR

STATE SEAL

"AS BUILT" CERTIFICATION
I hereby certify that the circled information is existing as obtained on the site 19 and is correct to the best of my knowledge and belief.
NAME _____

SCALE: 1" = 30

FILE NAME: I:\Bet19805\S\L17Dwg

DATE: Sept. 28, 1998

BENCHMARK: 12" Culvert Inv. = 826.22

"I, the undersigned hereby certify that this topography, indicated by 6", 1' or 2' contours, and the elevations shown hereon represent an actual field survey made by Foresight Engineering Group, Inc. on the 28 day of Feb. 19 98 and that the elevations were taken at appropriate intervals and that as of that date they existed as indicated hereon."

Shad R
Name of Plan Approver
Shown and/or noted
by S.P. GILLES, P.E.
Lake County Engineer

By WJH 12-4-98
EXISTING UNDERGROUND UTILITIES NOTES:
The location both horizontal and vertical of the underground utilities shown hereon, have been obtained by a diligent and comprehensive search of available records. Verification by field observation, has been conducted where practical. However, Foresight Engineering Group, Inc. does not guarantee the completeness nor accuracy thereof.

2 WORKING DAYS BEFORE YOU DIG
CALL TOLL FREE 800-362-2764
OHIO UTILITIES PROTECTION SERVICE