JERRY SLAY, Ohio Surveyor 5298

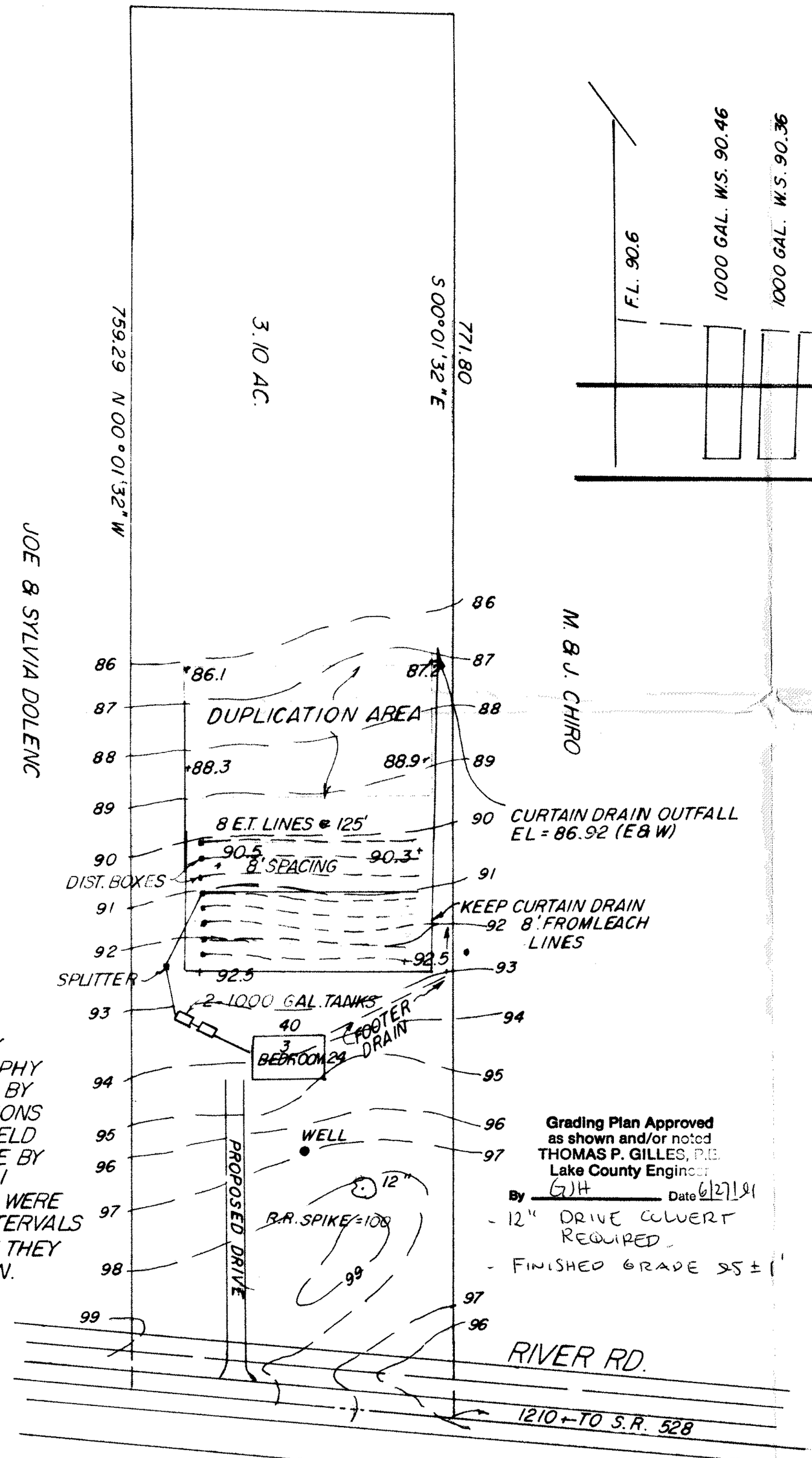

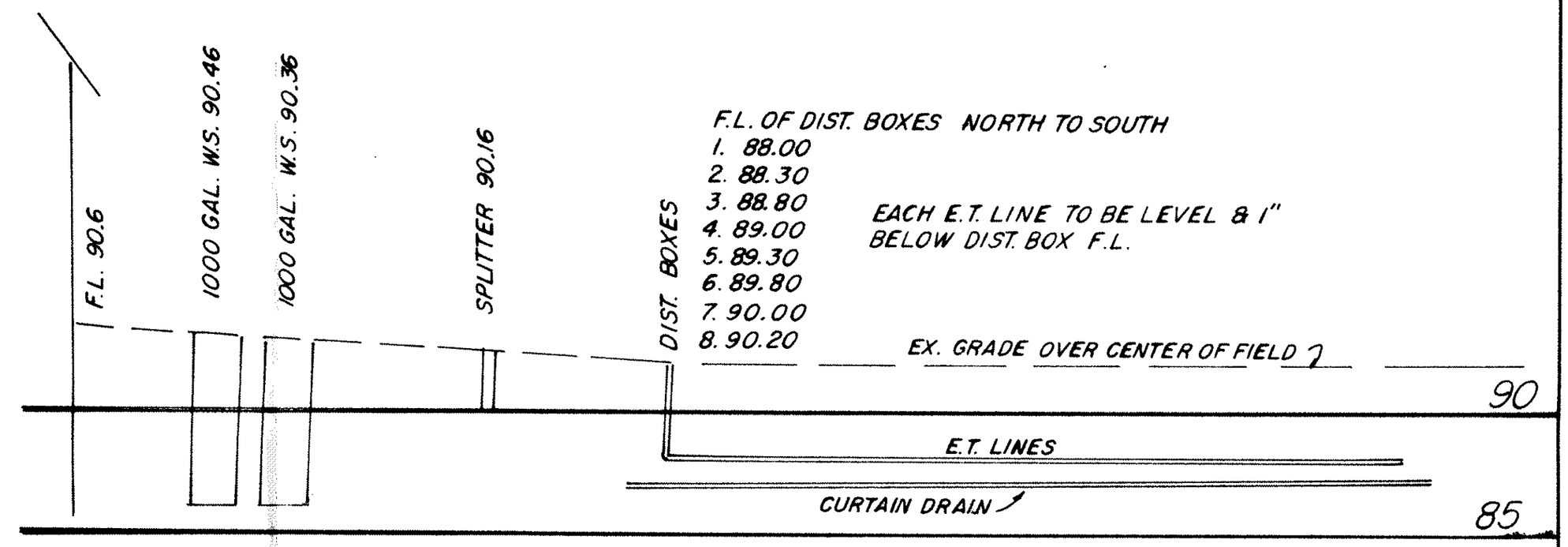

HYDRAULIC PROFILE
1" = 5' VERT 1" = 20' HOR.

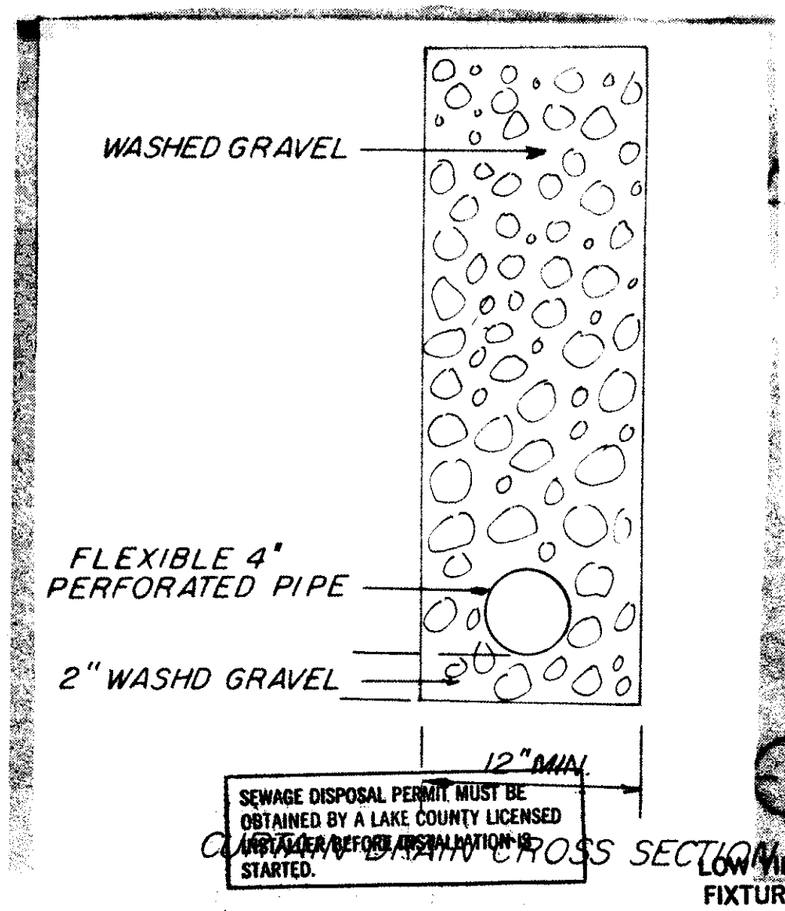

CURTAIN DRAIN CROSS SECTION

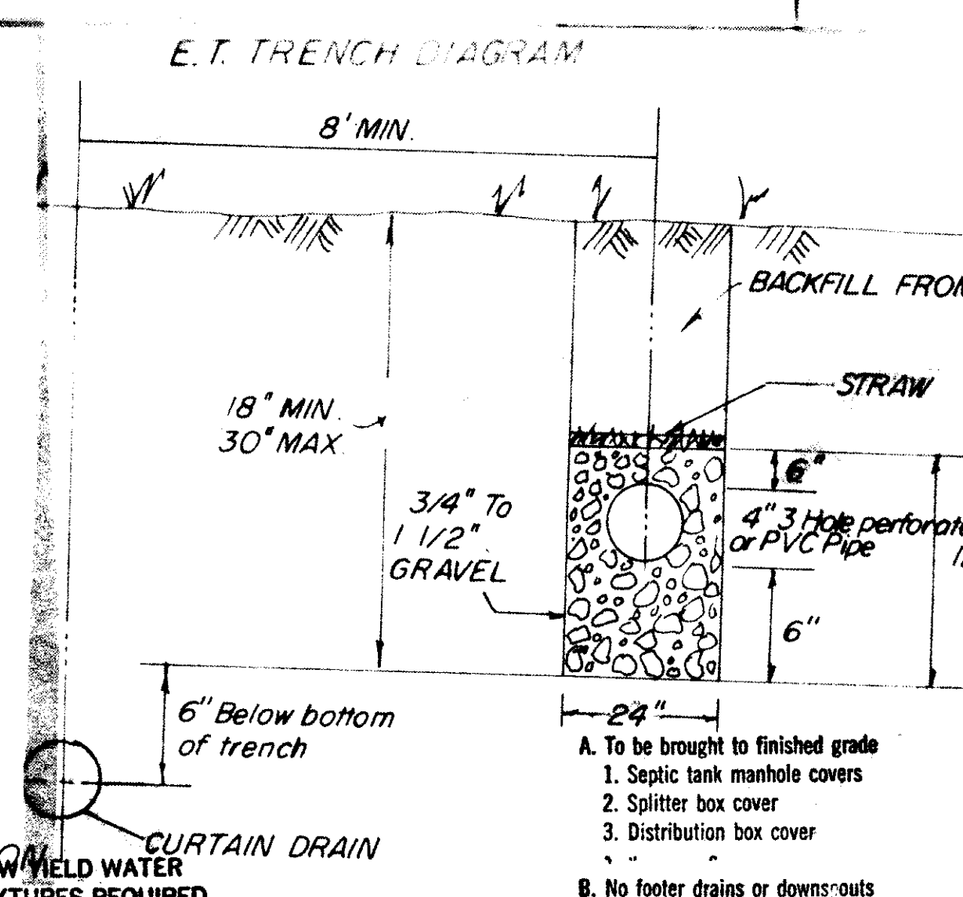

I, THE UNDERSIGNED HEREBY CERTIFY THAT THE TOPOGRAPHY SHOWN HEREON, INDICATED BY 1' CONTOUR LINES & ELEVATIONS REPRESENTS AN ACTUAL FIELD TOPOGRAPHIC SURVEY MADE BY ME ON THE 19th of JUNE, 1991 AND THAT THE ELEVATIONS WERE TAKEN AT APPROPRIATE INTERVALS AND THAT AS OF THAT DATE THEY EXISTED AS SHOWN HEREON.

Jerry Slay
REG. SUR. NO. 5298

Grading Plan Approved
as shown and/or noted
THOMAS P. GILLES, P.E.
Lake County Engineer
By GJH Date 6/27/91

- 12" DRIVE CULVERT REQUIRED
- FINISHED GRADE 95 ± 1'

SEWAGE DISPOSAL PERMIT MUST BE OBTAINED BY A LAKE COUNTY LICENSED INSTALLER BEFORE INSTALLATION IS STARTED.

Reviewed and Accepted
LAKE COUNTY GENERAL HEALTH DISTRICT
Date 6-27-91
JOEL LUCIA, R. S., M. P. H.
Health Commissioner
BY N. Niehus

LOW YIELD WATER FIXTURES REQUIRED ON ALL:
__ Shower Head
__ Toilet

A. To be brought to finished grade
1. Septic tank manhole covers
2. Splitter box cover
3. Distribution box cover

B. No footer drains or downspouts to be discharged into septic tanks
C. All waste water to be discharged into septic tanks

PAT SMITH SURVEY

SCALE 1" = 50'	APPROVED BY	DRAWN BY
DATE 6-26-91		REVISED

LOT 11 MADISON TOWNSHIP