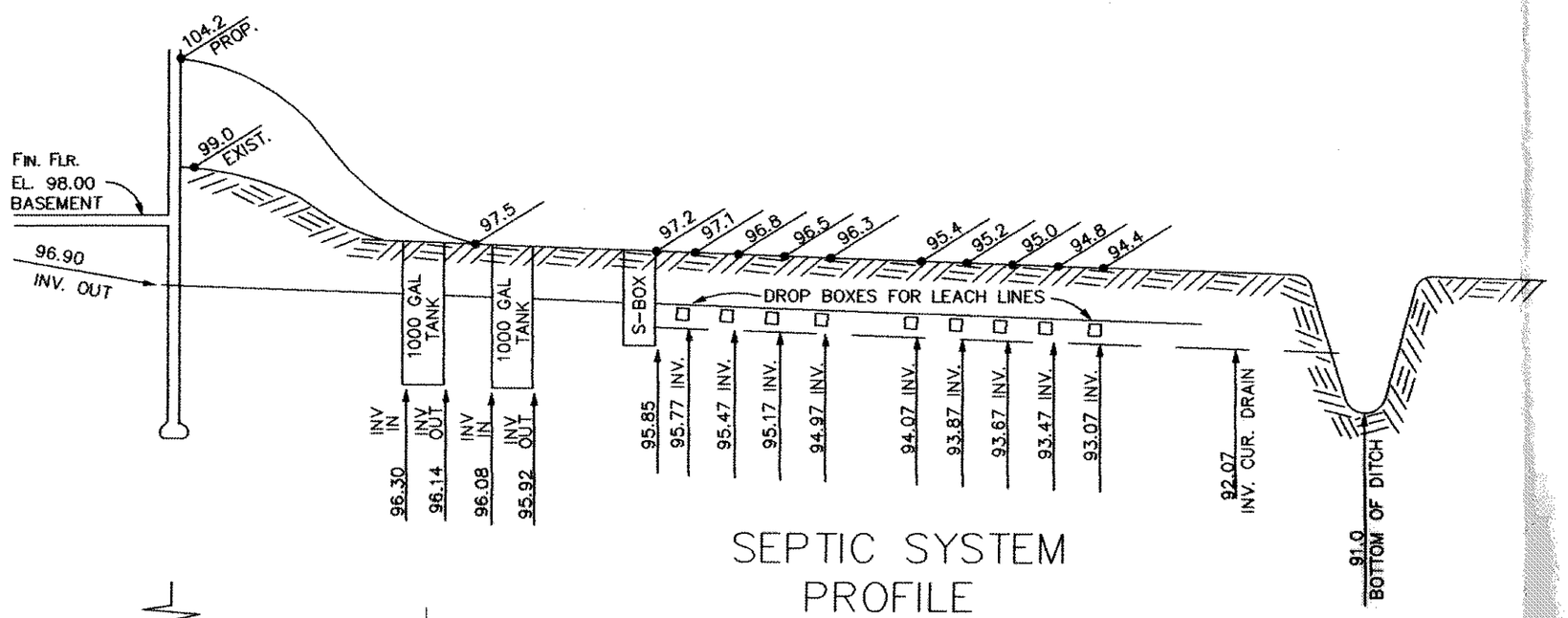

SEPTIC SYSTEM PROFILE

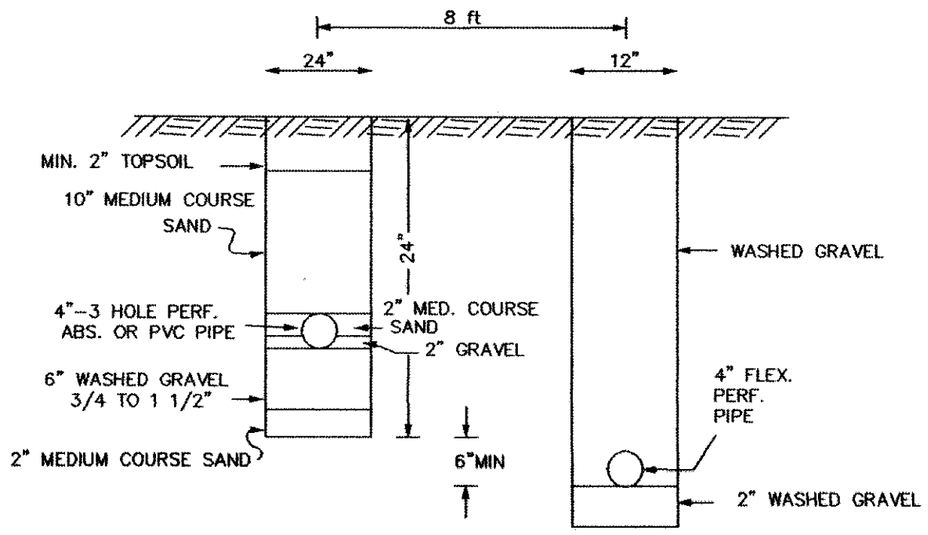

EVAPOTRANSPIRATION TRENCH CROSS-SECTION

CURTAIN DRAIN CROSS-SECTION

SEWAGE DISPOSAL PERMIT MUST BE OBTAINED BY A LAKE COUNTY LICENSED INSTALLER BEFORE INSTALLATION IS STARTED.

LOW YIELD WATER FIXTURES REQUIRED ON ALL:

- Shower Head
- Toilet
- _____

I, THE UNDERSIGNED, DO HEREBY CERTIFY THAT THE TOPOGRAPHY SHOWN HEREON, INDICATED BY ONE FOOT CONTOURS, REPRESENTS AN ACTUAL FIELD TOPOGRAPHIC SURVEY MADE BY ME, AND THAT THE ELEVATIONS AS SHOWN HEREON EXISITED ON THE SIXTH DAY OF JUNE NINETEEN HUNDRED AND NINETY SIX.

Jim Peter

Reviewed and Accepted
LAKE COUNTY GENERAL HEALTH DISTRICT
Date 7-18-96
JOEL LUCIA, R. S., M. P. H.
Health Commissioner
BY J. Lucia

REVISED 13 JULY 1996: ADDITION OF SIDE YARD DIMENSIONS AND REAR YARD DIMENSION; ADDITION OF 1/2 DUPLICATION AREA AT REAR OF PROPERTY.

Grading Plan Approved
[illegible] and/or noted
[illegible] P.E.
BY GH DATE 7-31-96

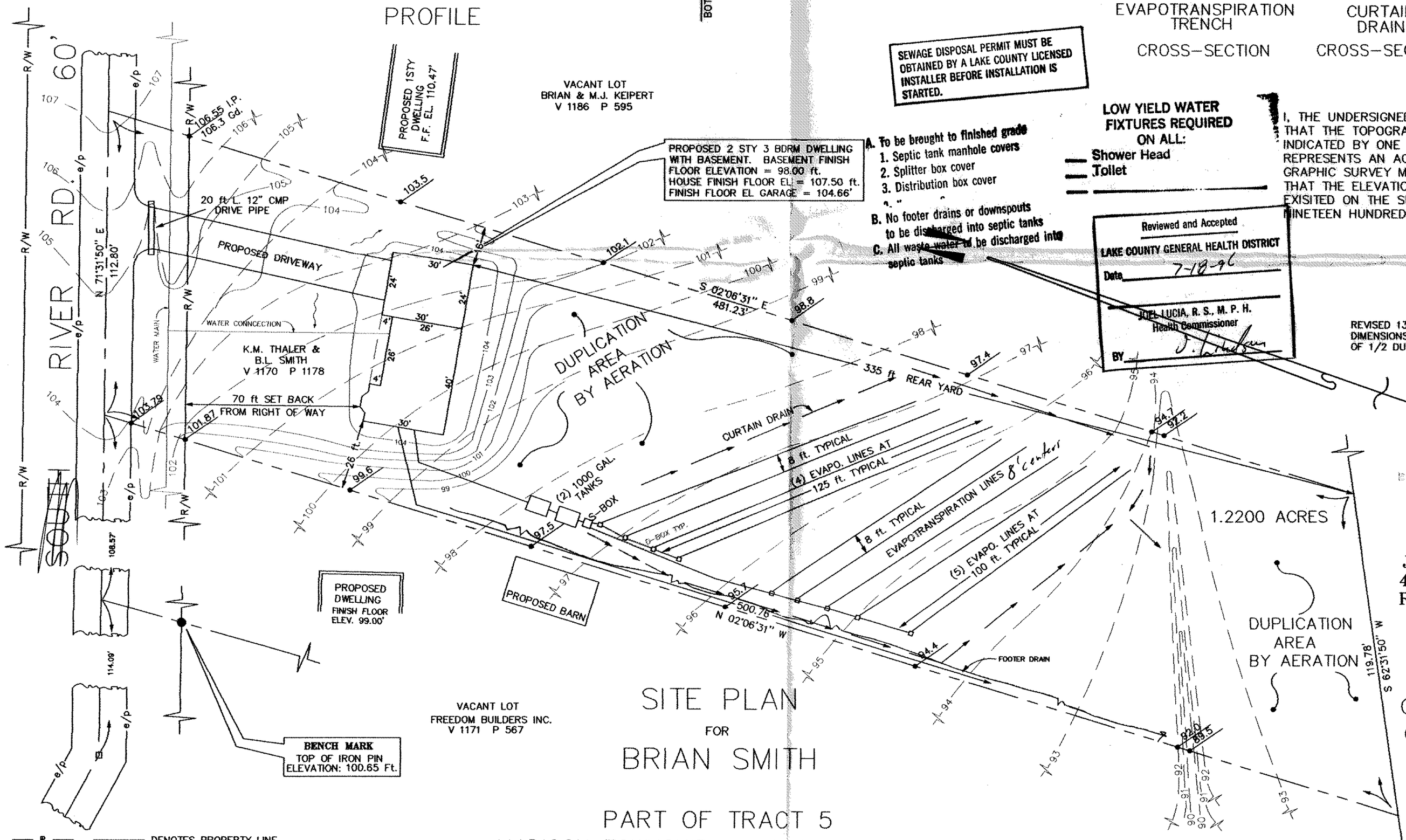

A. To be brought to finished grade
1. Septic tank manhole covers
2. Splitter box cover
3. Distribution box cover

B. No footer drains or downspouts to be discharged into septic tanks

C. All waste water to be discharged into septic tanks

Jim Peter Land Survey
4759 Crosby-Cook Road
Rome, Ohio 44085
(216) 294-2187

STATE OF OHIO
JAMES M. PETER
6420
REGISTERED SURVEYOR

06-

APPROVED
MADISON TOWNSHIP ZONING
JUL 29 1996
PERMIT # 15070
ZONING INSPECTOR

DWG #960614

SITE PLAN
FOR
BRIAN SMITH

PART OF TRACT 5
MADISON TOWNSHIP, LAKE COUNTY, OHIO
4 JULY 1996 SCALE 1" = 30 ft.
REVISED 13 JULY 1996

- DENOTES PROPERTY LINE
- DENOTES CENTERLINE OF ROAD
- ● DENOTES 1/2" Ø IRON PIN SET (CAPPED "PETER 6420")
- ○ DENOTES IRON PIN FOUND
- DENOTES PROPOSED CONTOUR ELEVATION
- DENOTES EXISTING CONTOUR ELEVATION