SITE PLAN

MADISON TOWNSHIP, LAKE COUNTY, OHIO

for: JERRY ONDRICK (CLIENT / OWNER)

5527 FOREST DR. MADISON
ADDRESS STREET CITY ZIP

FOREST GREEN SUB. (SUBDIVISION NAME)	LOT / TRACT
X-4 (VOL. - PG.)	VOLUME / PAGE
37 (SUBLOT NO.)	PERM. PARCEL NO. / STREET
PLEASANT PLACE 2408 (STREET)	

Grading Plan Approved as shown and/or noted
THOMAS P. GILLES, P.E.
Lake County Engineer
By DMP Date 9-20-84

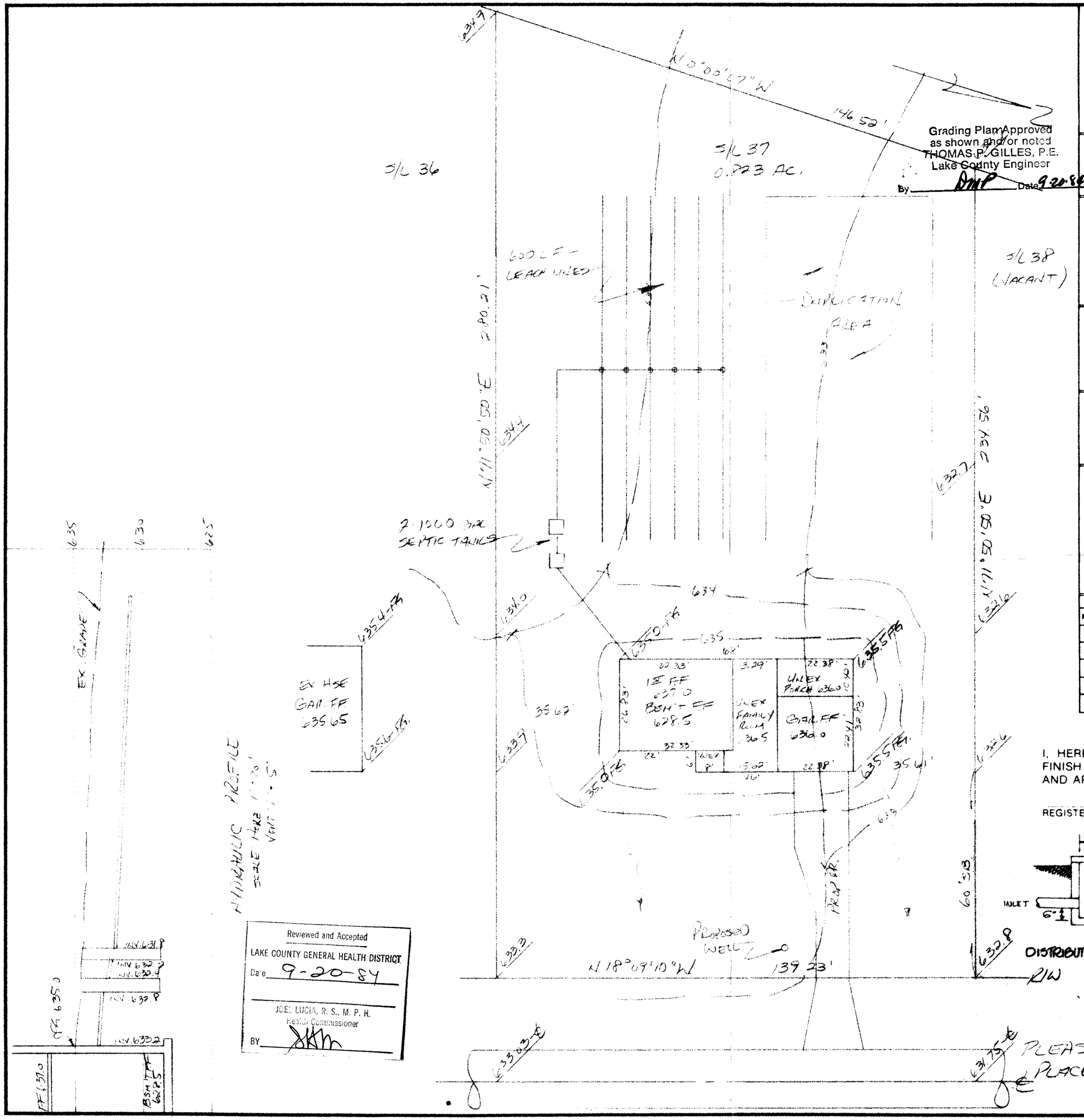

Reviewed and Accepted
LAKE COUNTY GENERAL HEALTH DISTRICT
Date 9-20-84
JOEL LUCIA, R. S., M. P. H.
Health Commissioner
BY

LEGEND

SANITARY MANHOLE	WATER VALVE (GAS)
STORM MANHOLE	WATER METER (GAS)
INLET OR CATCH BASIN	AS BUILT ELEVATION (100.0)
HYDRANT	INDICATES DIRECTION OF SURFACE DRAINAGE
EXISTING CONTOURS	
PROPOSED CONTOURS	
EXIST. ELEV. 100.0 / PROP. ELEV. 100.0	

REMARKS

ALL BOUNDARY DATA SHOWN WAS OBTAINED FROM (DEEDS, RECORDED SUBDIVISION PLAT OR OTHER PUBLIC RECORDS)

LOCATIONS AS SHOWN OF ADJACENT WELLS AND SEPTIC TANKS OBTAINED FROM LAKE COUNTY HEALTH DEPARTMENT

DESIGN CERTIFICATION

THIS PLAT WAS PREPARED BY ME, AND IS CORRECT TO THE BEST OF MY KNOWLEDGE AND BELIEF.

NAME SURVEYOR REGISTRATION NO.

CHECK LIST

- NO. OF BEDROOMS
- DIMENSIONS
- BEARINGS
- TIE TO NEAREST STREET
- SUBLOT NO. PARCEL NO.
- SURROUNDING OWNERS
- BLDG. DIMENSIONS FIN. GR.
- BLDG. TIES FL'R. GRADES
- APRON TYPE WIDTH THICKNESS
- SIDEWALK TYPE WIDTH THICKNESS
- CULVERT TYPE DIA., LENGTH
- ROCK OUTCROPPINGS
- WATER MAIN SIZE, LOCATION
- SAN. SEWER SIZE % GR. LOC.
- SAN. MH. CAST. ELEV. INV. ELEV.
- SAN. CONN. SIZE, LOC. DEPTH
- STORM SEWER SIZE % GR. LOC.
- STORM MH. CAST ELEV. INV. ELEV
- PAV'T TYPE GRADE CURBS
- GAS LINE LOC. SIZE PRESSURE
- SEPTIC TANK LOCATION & DUPLICATION AREA
- WELL LOCATION
- ISOLATION RADIUS FROM WELL

REVISIONS		
NO.	DATE	BY
1		
2		
3		
4		
5		

PLAN PREPARED BY:
BABCOCK • JONES & ASSOCIATES, INC.
PAINESVILLE, OHIO

DRAWN BY	SCALE 1" = 20'	PHONE NO. 357-1811
CHK'D.	DATE 8/30/84	DRAWING NO. 83-058-37
CREW CHIEF	APP'D.	

"AS BUILT" CERTIFICATION

I, HEREBY CERTIFY THAT THE CIRCLED GRADES ARE EXISTING FINISH GRADES CHECKED IN THE FIELD ON _____ 19 ____ AND ARE CORRECT TO THE BEST OF MY KNOWLEDGE AND BELIEF.

REGISTERED SURVEYOR REG. NO.

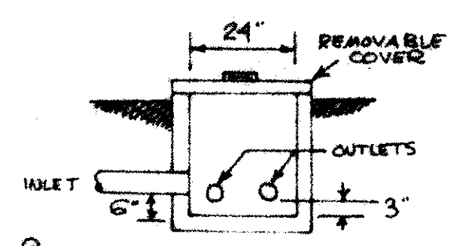

DISTRIBUTION BOX SECTION

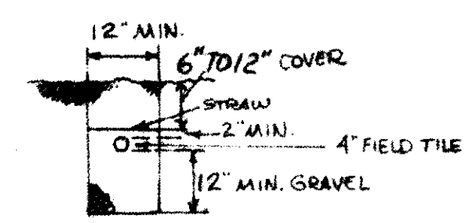

LEACHING TRENCH SECTION
(SEE PAGE 21)

TILE FIELD

APPROVED
MADISON TWP. ZONING
Permit: 11450
Zoning Inspector: DCM