














SITE PLAN

MADISON LAKE COUNTY, OHIO

JERRY ONDRICK  
5527 FOREST GLEN ROAD MADISON 44057  
ADDRESS CITY

for: JERRY ONDRICK  
5527 FOREST GLEN ROAD MADISON 44057  
ADDRESS CITY

LEGEND	
	SANITARY MANHOLE
	STORM MANHOLE
	INLET OR CATCH BASIN
	HYDRANT
	EXISTING CONTOURS
	PROPOSED CONTOURS
	EXIST. ELEV. 100.0
	PROP. ELEV. 100.0
	WATER VALVE (GAS)
	WATER METER (GAS)
	AS BUILT ELEVATION
	INDICATES DIRECTION OF SURFACE DRAINAGE
	100.0

ALL BOUNDARY DATA SHOWN WAS OBTAINED FROM IDEEDS, RECORDED SUBDIVISION PLAT OR OTHER PUBLIC RECORDS.  
LOCATIONS AS SHOWN OF ADJACENT WELLS AND SEPTIC TANKS OBTAINED FROM LAKE COUNTY HEALTH DEPARTMENT

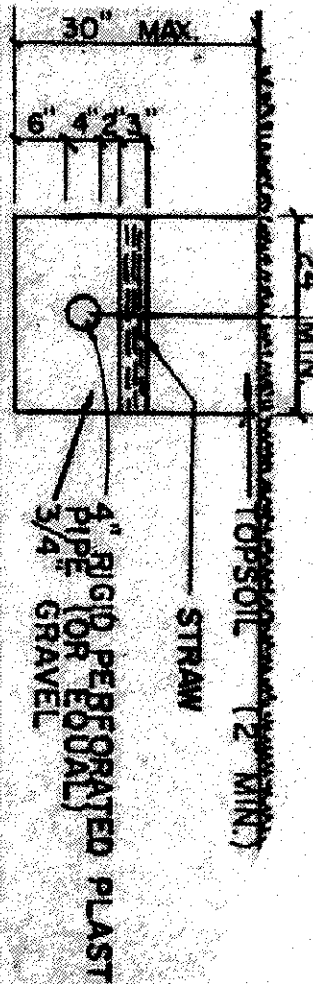
DESIGN CERTIFICATION  
THIS PLAT WAS PREPARED BY ME, AND IS CORRECT TO THE BEST OF MY KNOWLEDGE AND BELIEF.  
NAME SURVEYOR REGISTRATION NO.

NO.	DATE	BY
1		
2		
3		
4		
5		


PLAN PREPARED BY:  
DEBEVEC • SALO & ASSOCIATES, INC.  
126 E. ERIE ST. PAINESVILLE, OHIO

"AS BUILT" CERTIFICATION  
I, HEREBY CERTIFY THAT THE CIRCLED GRADES ARE EXISTING FINISH GRADES CHECKED IN THE FIELD ON 19  
AND ARE CORRECT TO THE BEST OF MY KNOWLEDGE AND BELIEF.

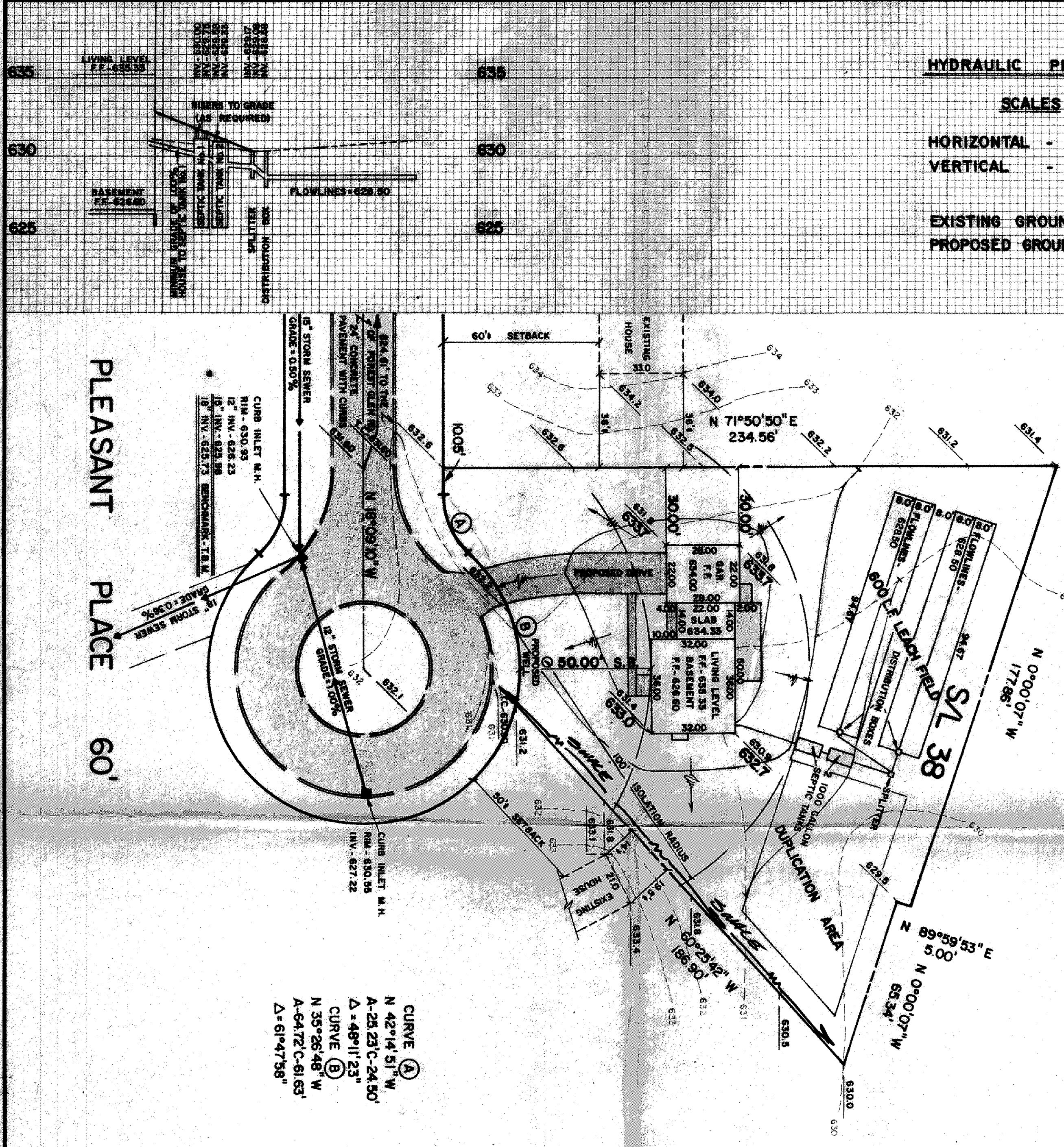
REGISTERED SURVEYOR  
APPROVED  
MADISON TWP. ZONING  
Permit: 1518  
Zoning Inspector: [Signature]



Grading Plan Approved  
as shown and/or noted  
THOMAS P. GILLES, P.E.  
Lake County Engineer  
By [Signature] Date 4.18.85



HYDRAULIC PROFILE  
SCALES  
HORIZONTAL - 1" = 50'  
VERTICAL - 1" = 5'  
EXISTING GROUND  
PROPOSED GROUND



CURVE A  
N 42°14'51" W  
A-25.23 C-24.50'  
Δ = 48°11'23"  
CURVE B  
N 35°26'48" W  
A-64.72 C-61.63'  
Δ = 61°47'58"