










# SITE PLAN


ADDRESS		STREET	CITY	ZIP
SUBDIVISION	NAME	TRACT	LAKE STREET	
VOL-PG.		LOT	STREET	
SUBLOT NO.	STREET	VOL-PG.	PERM. PARCEL NO.	

**SANITARY MANHOLE** -----   
**STORM MANHOLE** -----   
**INLET OR CATCH BASIN** -----   
**HYDRANT** -----   
**EXISTING CONTOURS** -----   
**PROPOSED CONTOURS** ----- 

**EXIST. ELEV.**  **100.0**  
**100.0**  **PROP. ELEV.**

**AS BUILT ELEVATION**

 **INDICATES  
DIRECTION OF  
SURFACE DRAINAGE**

 **100.0**

ALL BOUNDARY DATA SHOWN WAS OBTAINED FROM (DEEDS, RECORDED  
SUBDIVISION PLAT OR OTHER PUBLIC RECORDS)

LOCATIONS AS SHOWN OF ADJACENT WELLS AND SEPTIC TANKS OBTAINED FROM  
LAKE COUNTY HEALTH DEPARTMENT

NAME Frank Jones SURVEYOR ta343 REGISTRATION NO. ta343

NO. OF BEDROOMS	WATER MAIN SIZE, LOCATION
DIMENSIONS	SAN. SEWER SIZE % GR. LOC.
BEARINGS	SAN. MH. CAST. ELEV. INV. ELEV.
TIE TO NEAREST STREET	SAN. CONN. SIZE, LOC. DEPTH
SUBLOT NO. PARCEL NO.	STORM SEWER SIZE % GR. LOC.
SURROUNDING OWNERS	STORM MH. CAST. ELEV. INV. ELEV.
BLDG. DIMENSIONS FIN GR.	PAVT TYPE GRADE CURBS
BLDG. TIES FL'R. GRADES	GAS LINE LOC. SIZE PRESSURE
APRON TYPE WIDTH THICKNESS	SEPTIC TANK LOCATION & DUPLICATION AREA
SIDEWALK TYPE WIDTH THICKNESS	WELL LOCATION
CULVERT TYPE DIA., LENGTH	ISOLATION RADIUS FROM WELL
ROCK OUTCROPPINGS	

**"AS BUILT" CERTIFICATION**  
I, HEREBY CERTIFY THAT THE CIRCLED GRADES ARE EXISTING  
FINISH GRADES CHECKED IN THE FIELD ON \_\_\_\_\_, 19\_\_\_\_  
AND ARE CORRECT TO THE BEST OF MY KNOWLEDGE AND BELIEF.



TBM-SANITARY MH.  
RIM=100.00  
**Grading Plan Approved**  
as shown and/or noted  
**THE MAS P. GILLES, P.E.**  
**Lake County Engineer**

By GJH Date 10.26.98

APPROVED  
MADISON TOWNSHIP ZONING  
DATE 10/22/88  
BY LM 16006