
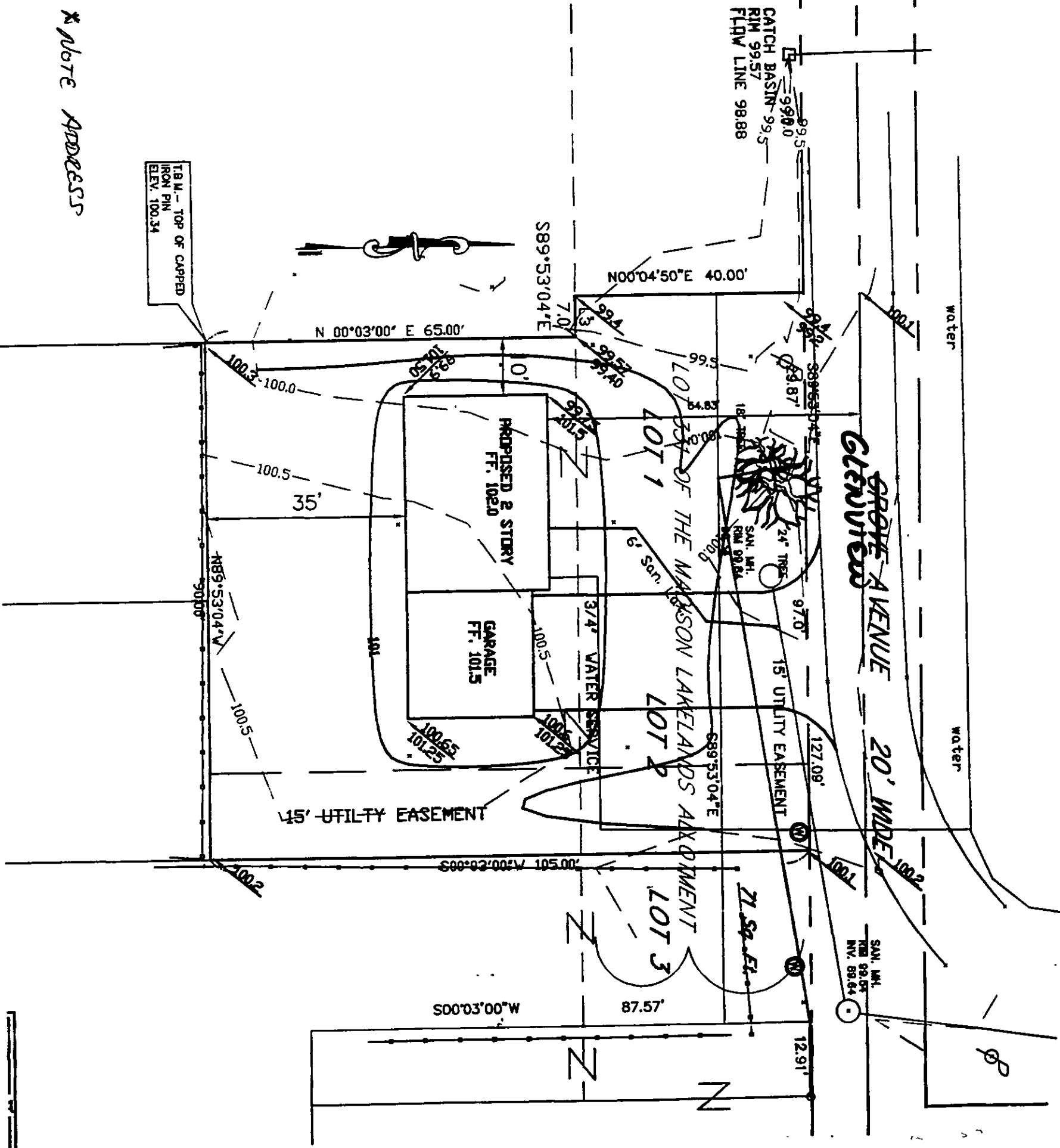


GRAPHIC SCALE



Grading Plan Approved
as shown and/or noted
JAMES R. GILLS, P.E.
Lake County Engineer


By DMG Date 8/19/03



NOTES : 1. The Contractor Shall Verify the Following Before Starting:
Finish Floor Elevations and House Size.
Location and elevation of existing utility connections.

2. Contractor Shall Contact OUPS at least 2 Working Days prior to construction, 1-800-362-2764.

"I, the undersigned hereby certify that this topography, indicated by 1" contours and elevations shown hereon represents an actual field survey made by COR Consultants in June, 2002 and that the elevations were taken at appropriate intervals and that as of that date they existed as indicated hereon."



David A. Rapp 8/19/03
David A. Rapp Reg. No. 7597

22059

APPROVED
MADISON TOWNSHIP ZONING
DATE 8/18/03
BY DM 21539

COR Consultants, Inc.

Forest Street Geneva, Ohio 44041
440-466-8085

DATE: June 2002
DRAWN BY: DAR
CHECKED BY: BMO
APPROVED BY: DAR
P.S. No. 7597

Ron Welsh
Grove Avenue, Madison, Oh.
Site Plan