


I, the undersigned hereby certify that the boundary survey represented by this plat and that all monumentation set has been done in accordance with the specifications set forth in Chapter 4733-37 of the Ohio Administrative Code.


I, further certify that the topography, indicated by 1 foot contours and elevations shown hereon represent an actual field survey made by me on May 21, 2002 and the elevations were taken at the appropriate intervals and that as of that date they existed as indicated hereon.



May 29, 2002

SITE PLAN FOR GLENN GNAGY

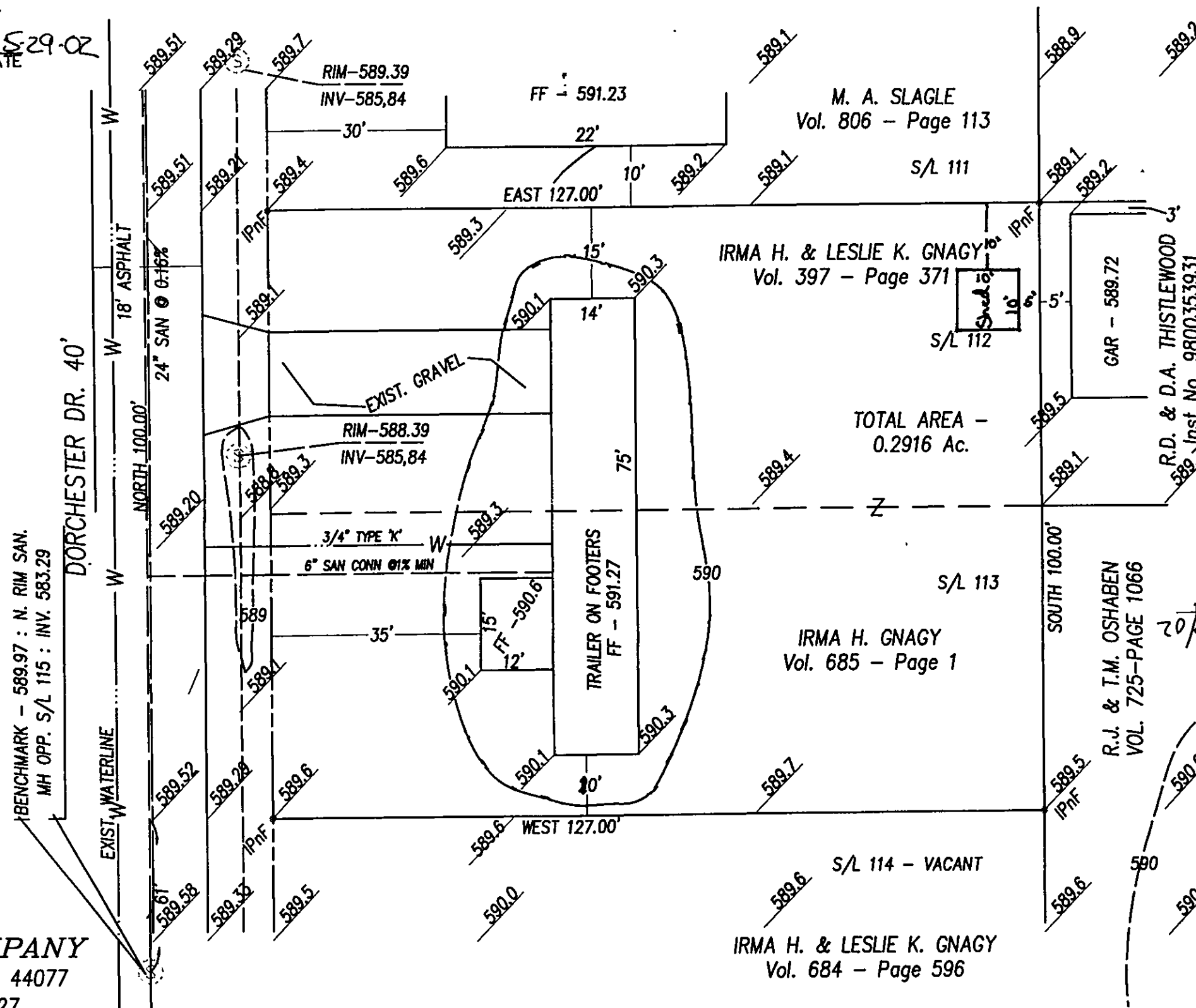
Being Sublots No. 112 & No. 113 of the Madison Beach Subdivision as recorded in volume F-47 of the Lake County Record of Deeds, in Township of Madison, Lake County, Ohio.



SCALE IN FEET

NOTE:

1) Downspouts to splashblocks.



Prop.
Exist.

Prop.
Exist.

VILLAGE SURVEYING COMPANY
605 VILLA EAST DR., FAIRPORT HARBOR, OH 44077
(440) 357-1359 - CELL (440) 413-0527

IRMA H. & LESLIE K. GNAGY
Vol. 684 - Page 596

APPROVED
MADISON TOWNSHIP ZONING
DATE 6/21/02
BY 20947