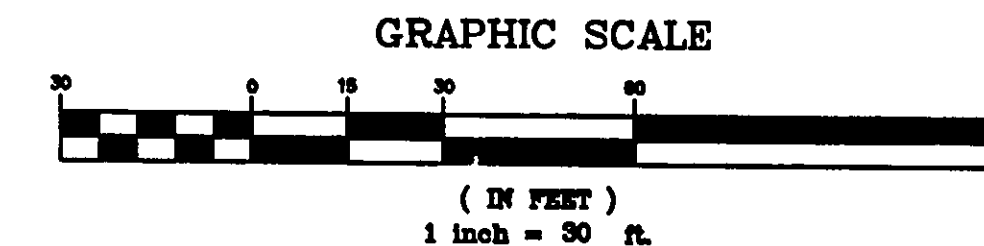


5/8" I. Pin Fnd.  
(Id. "Westfall, #7677")

S89°14'04"W  
1984.99'



COUNTY LINE ROAD - 60'

12" Steel  
Inv. 817.87

12" Steel  
Inv. 817.87

REVIEWED AND ACCEPTED  
LAKE COUNTY GENERAL  
HEALTH DISTRICT

DATE: 8-5-04  
Dustin R. Keeney, P.E.

SEWAGE DISPOSAL PERMIT MUST BE  
OBTAINED BY A LAKE COUNTY LICENSED  
INSTALLER BEFORE INSTALLATION IS  
STARTED.

I, THE UNDERSIGNED, HEREBY CERTIFY THAT THIS  
TOPOGRAPHY, INDICATED BY 6", 1', OR 2' CONTOURS,  
AND ELEVATIONS SHOWN HEREON, REPRESENT AN  
ACTUAL FIELD SURVEY MADE BY ME ON THE 18th  
DAY OF JUNE, 2004, AND THAT THE ELEVATIONS  
WERE TAKEN AT APPROPRIATE INTERVALS AND THAT AS  
OF THAT DATE, THEY EXISTED AS INDICATED HEREON.

Dustin R. Keeney, P.E. 8/4/04

Stormwater Management Plan  
Approved as shown and/or noted  
JAMES R. GILLS, P.E.  
County Drainage Engineer  
By: 6/14 Date: 8-19-04

ROOF DRAINS  
SHALL DISCHARGE  
TO SPLASH BLOCKS.

S.89°52'38"W.  
14.66'

3/4" I. Pin  
Fnd./Used

S.46°29'55"E  
215.51'

SHEET 1 OF 2

DUPLICATION AREA

N89°14'04"E  
468.19'  
(TO COUNTY LINE ROAD R/W LINE)

Ex. 8' Dirt Drive

DUPLICATION AREA  
(NOTE: DUPLICATION WILL  
REQUIRE PUMPING)

PARCEL "B"  
6.1827 Acres  
269,318 S.F.  
(INCLUDES R/W)


6.0059 Acres  
261,619 S.F.  
(EXCLUDES R/W)

PARCEL "A"  
29.0189 Acres  
1,264,064 S.F.  
(INCLUDES R/W)

28.9156 Acres  
1,259,565 S.F.  
(EXCLUDES R/W)

PARCEL 'A' IMPROVEMENTS BY OTHERS

APPROVED  
MADISON TOWNSHIP ZONING  
DATE: 8/16/04  
BY: [Signature] 8/19/04



POLARIS ENGINEERING & SURVEYING, INC.  
34800 CHARDON ROAD - SUITE D  
WILLOUGHBY HILLS, OHIO 44094  
(440) 944-4433 (440) 944-3722 (Fax)  
www.polaris-es.com


#### DESIGN CERTIFICATION

THIS PLAN WAS PREPARED BY ME, AND IS CORRECT TO THE BEST  
OF MY KNOWLEDGE AND BELIEF.

NAME: Dustin R. Keeney DATE: 8/2/04

#### BENCHMARK:

B.M. = T.B.M. Set On Iron Pin  
Located North East Corner of Parcel 'A'  
Elevation 819.12



#### "AS-BUILT" CERTIFICATION

I HEREBY CERTIFY THAT THE CIRCLED INFORMATION IS EXISTING AS  
OBTAINED ON THE SITE AND IS CORRECT TO THE BEST OF  
MY KNOWLEDGE AND BELIEF.

NAME: \_\_\_\_\_ DATE: \_\_\_\_\_

PARCEL 'B'  
CHRIS BEZZEG

CITY OF MADISON-LAKE COUNTY-OHIO

CONTRACT No.

04603

DATE: 07/29/04

SCALE: HOR. 1"=30'  
VERT. 1"=0'

FILENAME: SitePlans.dwg