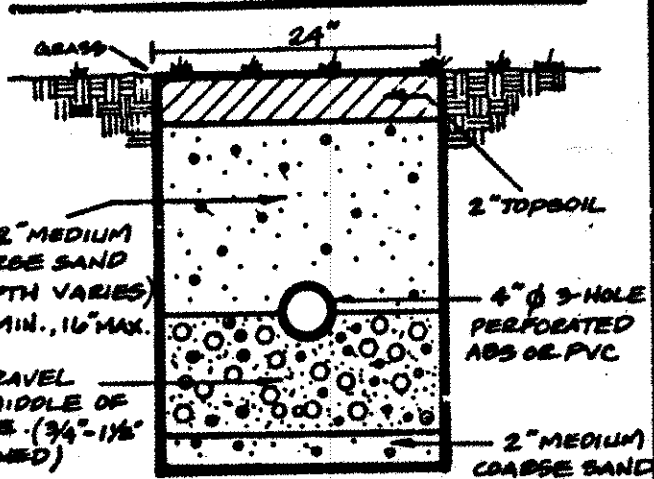
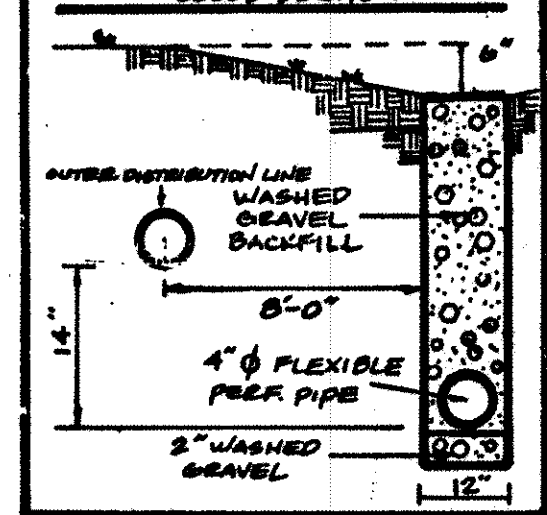


# EVAPORATION - TRANSPIRATION TRENCH CROSS SECTION



# CURTAIN DRAIN CROSS SECTION



REVIEWED AND ACCEPTED  
LAKE COUNTY GENERAL  
HEALTH DISTRICT

Date 5/30/97 BY  
Larry J. Kent

SEWAGE DISPOSAL PERMIT MUST BE  
OBTAINED BY A LAKE COUNTY LICENSED  
INSTALLER BEFORE INSTALLATION IS  
STARTED

# SITE PLAN

MADISON TOWNSHIP, LAKE COUNTY, OHIO

for: VAN WINKLE BUILDERS  
CLIENT OWNER

ADDRESS STREET CITY ZIP

SUBDIVISION NAME  
VOL. - PG.  
SUBLOT NO. STREET

LOT 6 TRACT 982  
VOLUME 17-703-15 PAGE 1  
PERM. PARCEL NO. COUNTY LINE RD

# LEGEND

SANITARY MANHOLE  
STORM MANHOLE  
INLET OR CATCH BASIN  
HYDRANT  
EXISTING CONTOURS  
PROPOSED CONTOURS  
EXIST. ELEV. 100.0  
PROP. ELEV. 100.0

WATER VALVE (GAS)  
WATER METER (GAS)  
AS BUILT ELEVATION  
INDICATES DIRECTION OF SURFACE DRAINAGE

# REMARKS

ALL BOUNDARY DATA SHOWN WAS OBTAINED FROM (DEEDS, RECORDED  
SUBDIVISION PLAT OR OTHER PUBLIC RECORDS)

LOCATIONS AS SHOWN OF ADJACENT WELLS AND SEPTIC TANKS OBTAINED FROM  
LAKE COUNTY HEALTH DEPARTMENT

# DESIGN CERTIFICATION

THIS PLAT WAS PREPARED BY ME, AND IS CORRECT  
TO THE BEST OF MY KNOWLEDGE AND BELIEF.

NAME SURVEYOR REGISTRATION NO.

# CHECK LIST

NO. OF BEDROOMS  
DIMENSIONS  
BEARINGS  
TIE TO NEAREST STREET  
SUBLOT NO. PARCEL NO.  
SURROUNDING OWNERS  
BLDG. DIMENSIONS FIN. GR.  
BLDG. TIES FLTR. GRADES  
APRON TYPE WIDTH THICKNESS  
SIDEWALK TYPE WIDTH THICKNESS  
CULVERT TYPE DIA. LENGTH  
ROCK OUTCROPPINGS

WATER MAIN SIZE, LOCATION  
SAN. SEWER SIZE % GR. LOC.  
SAN. MH. CAST. ELEV. INV. ELEV.  
SAN. CONN. SIZE, LOC. DEPTH  
STORM SEWER SIZE % GR. LOC.  
STORM MH. CAST. ELEV. INV. ELEV.  
PAV'T TYPE GRADE CURBS  
GAS LINE LOC. SIZE PRESSURE  
SEPTIC TANK LOCATION & DUPLICATION AREA  
WELL LOCATION  
ISOLATION RADIUS FROM WELL

# REVISIONS

NO.	DATE	BY
1	5/20/97	HT
2	5/27/97	HT
3		
4		
5		

# PLAN PREPARED BY:

BABCOCK • JONES & ASSOCIATES, INC.

PAINESVILLE, OHIO

DRAWN BY HT SCALE 1" = 30' PHONE NO. 357-1811  
CHK'D. HT DATE 5/27/97 DRAWING NO.  
CREW CHIEF W3 APP'D. HT 97-092

# "AS BUILT" CERTIFICATION

CAR 1, I HEREBY CERTIFY THAT THE CIRCLED GRADES ARE EXISTING  
FINISH GRADES CHECKED IN THE FIELD ON 5/27/97, 1997  
AND ARE CORRECT TO THE BEST OF MY KNOWLEDGE AND BELIEF.

REGISTERED SURVEYOR

REG. NO.

TBM - TSFH @ N.E. CORNER OF  
THIS LOT.


Grading Plan Approved  
as shown and noted  
THOMAS P. GILLES, P.E.  
Lake County Engineer

By WJ Date 6/11/97

APPROVED  
MADISON TOWNSHIP ZONING  
JUN 6 1997  
PERMIT # 15401  
ZONING INSPECTOR

"I, the undersigned hereby certify that  
this topography indicated by 6", 1' or 2'  
contours, and elevations shown hereon  
represent an actual field survey made by  
me on the 6th day of MAY, 1997  
and that the elevations were taken at  
appropriate intervals and that as of that  
date they existed as indicated hereon."

Name Larry J. Kent Reg. No. 46343



COUNTY LINE RD. - 600'