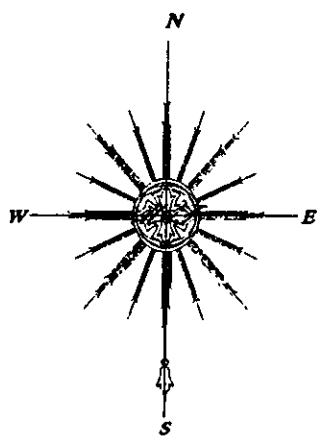


Topographic Survey and Site Plan

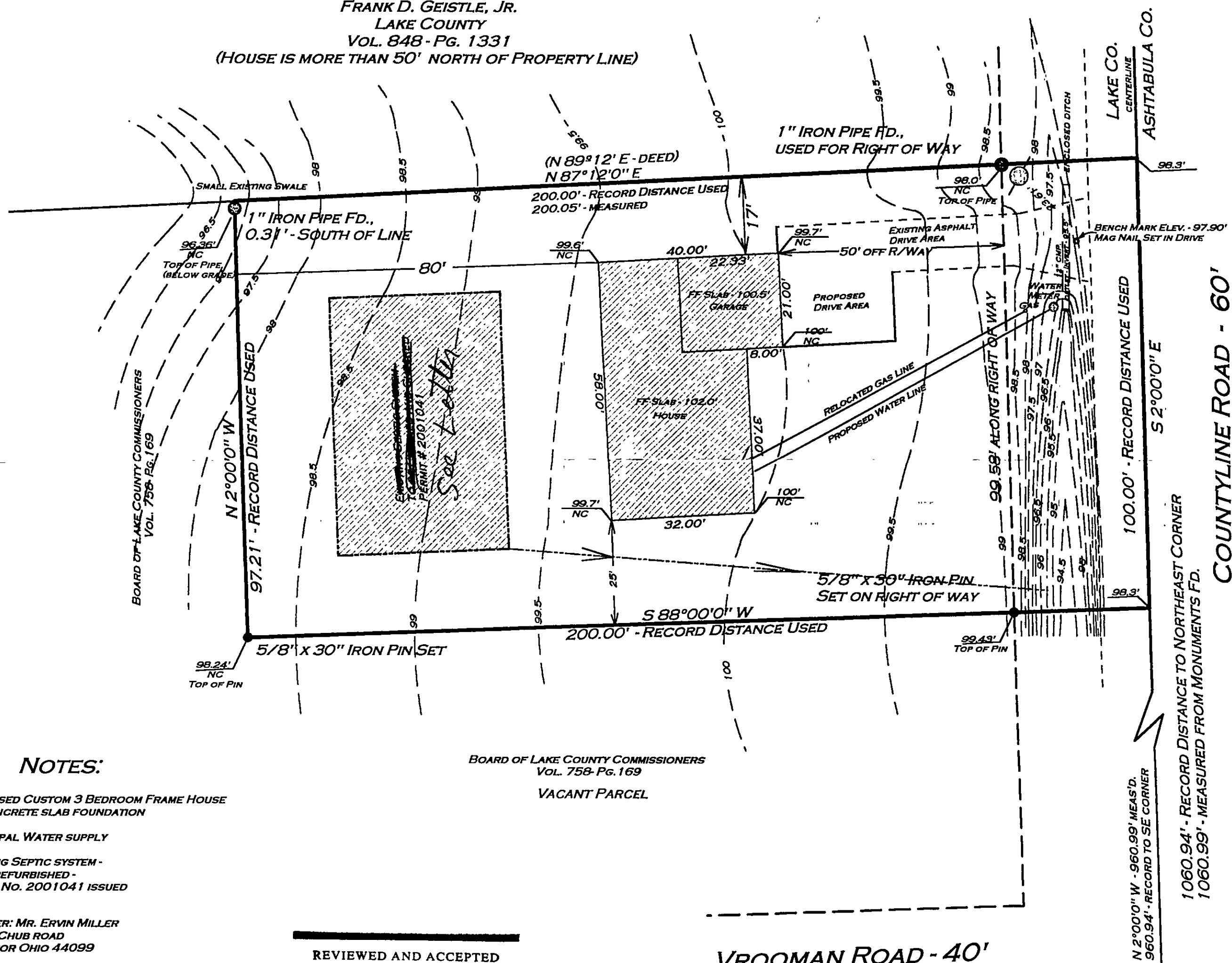


BEARINGS ARE ASSUMED AND ARE
INTENDED TO DENOTE THE
RELATIONSHIP BETWEEN ANGLES ONLY.

PREPARED FOR THE PROPERTY
OF PAUL E. DINGESS
COUNTY DOCUMENT No. 990032342
PERMANENT PARCEL No. 1A-89-18
0.4527 ACRE AS SURVEYED
1104 NORTH COUNTY LINE ROAD

SITUATE IN THE TOWNSHIP OF NORTH MADISON,
COUNTY OF LAKE, AND THE STATE OF OHIO, AND KNOWN
AS BEING A PART OF ORIGINAL LOT 14, TRACT 1, TWP. 12N, RANGE VI,
OF THE CONNECTICUT WESTERN RESERVE.

FRANK D. GEISTLE, JR.
LAKE COUNTY
VOL. 848 - PG. 1331
(HOUSE IS MORE THAN 50' NORTH OF PROPERTY LINE)



NOTES:

PROPOSED CUSTOM 3 BEDROOM FRAME HOUSE
ON CONCRETE SLAB FOUNDATION

MUNICIPAL WATER SUPPLY

EXISTING SEPTIC SYSTEM -
TO BE REFURBISHED -
PERMIT NO. 2001041 ISSUED

BUILDER: MR. ERVIN MILLER
7934 CHUB ROAD
WINDSOR OHIO 44099

BOARD OF LAKE COUNTY COMMISSIONERS
VOL. 758 - PG. 169
VACANT PARCEL

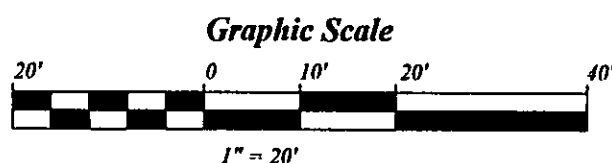
REVIEWED AND ACCEPTED
LAKE COUNTY GENERAL
HEALTH DISTRICT

DATE 5-16-01 BY
Dennis B. Norris RS

SEWAGE DISPOSAL PERMIT MUST BE
OBTAINED BY A LAKE COUNTY LICENSED
INSTALLER BEFORE INSTALLATION IS
STARTED

UTILITY POLE

EXISTING
PROPOSED
OR NO CHANGE (NC)




THIS PLAT REPRESENTS A TRUE SURVEY AND IS BASED UPON FIELD
MEASUREMENTS MADE UNDER MY SUPERVISION. ALL DISTANCES
ARE EXPRESSED IN FEET AND DECIMAL PARTS THEREOF IN ACCORDANCE
WITH OHIO ADMINISTRATIVE CODE 4733-37. MONUMENTS WERE
FOUND OR SET AS INDICATED.

Attest:

MITCHELL A. FERGUSON
PROFESSIONAL LAND SURVEYOR
OHIO REGISTRATION No. 7627

Date: MAY 11, 2001

APPROVED
MADISON TOWNSHIP ZONING
DATE 5/17/01
BY CM 20496



M. A. Ferguson Land Surveying

PO Box 163
MADISON, OHIO 44057
1-440-428-9563

JOB # 020-05-01
1104 N. CO. LINE ROAD
MADISON TOWNSHIP

Grading Plan Approved
as shown and/or noted
JAMES R. GILLS, P.E.
Lake County Engineer

Date 5/22/01