

Erosion and Sediment Control Schedule

Ingress-Egress
A stone access drive complete with under lying geo-textile fabric (20 feet wide and 50 feet long) for ingress and egress at the site shall be installed. This drive shall be the only entrance and exit to the site.

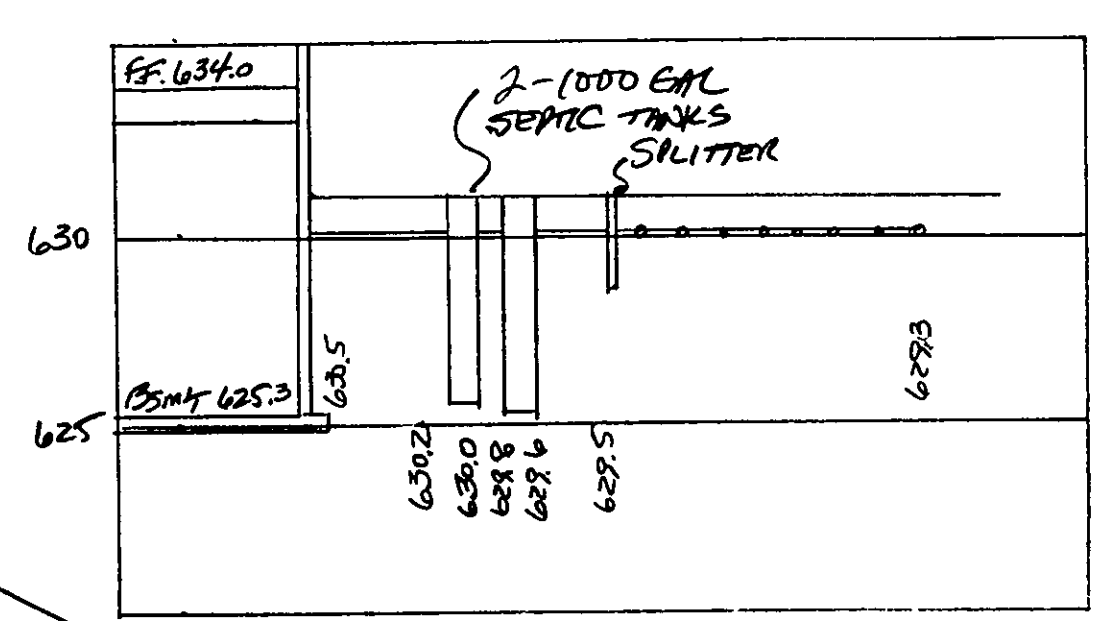
Silt Fence
A silt fence shall be installed prior to any earthwork activities at the site in the locations shown on the site plan as well as along the front of any lot that slopes towards the street.

Temporary Seeding
Disturbed areas of the site that are to remain idle for more than twenty-one(21) days shall be properly seeded and straw mulched within seven(7) days of completion of initial grading. Temporary seeding and mulching as a thirty(30) foot strip of the entire front of the lot shall be maintained on the site once initial grading is complete.

Stabilization of critical areas within fifty(50) feet of any stream or wellhead shall be complete within two(2) days of the disturbance if the site is to remain inactive for longer than fourteen(14) days.

Mulching
Straw-mulch shall be applied at a rate of 1 bale per every ten (10) feet of curb, at a width of thirty(30) feet to the entire length of the lot. Wood chips may also be used but must be spread at a minimum depth of four inches over the thirty-foot width and must be accompanied by a properly installed silt fence.

Maintenance
Erosion and sediment controls shall be inspected every seven(7) days or within 24 hours of a 0.5" or greater rainfall event. Necessary repairs shall be made at this time.



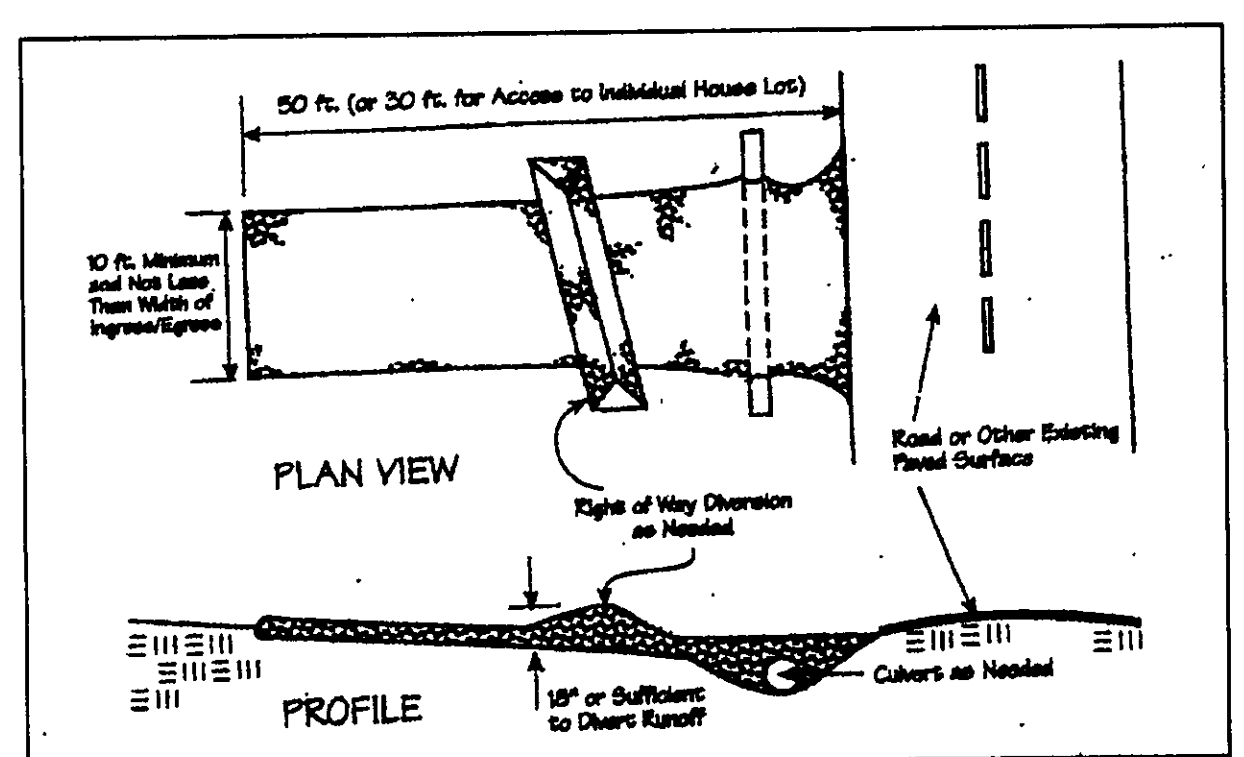
"I, the undersigned hereby certify that this topography indicated by 6", 1", or 2" contours, and elevations shown hereon represent an actual field survey made by me on the 24th day of 12-20-08 and that the elevations were taken at appropriate intervals and that as of that date they existed as indicated hereon."

Harry J. Jones
Name: Harry J. Jones Reg. No. 46313

REVIEWED AND ACCEPTED
LAKE COUNTY GENERAL
HEALTH DISTRICT

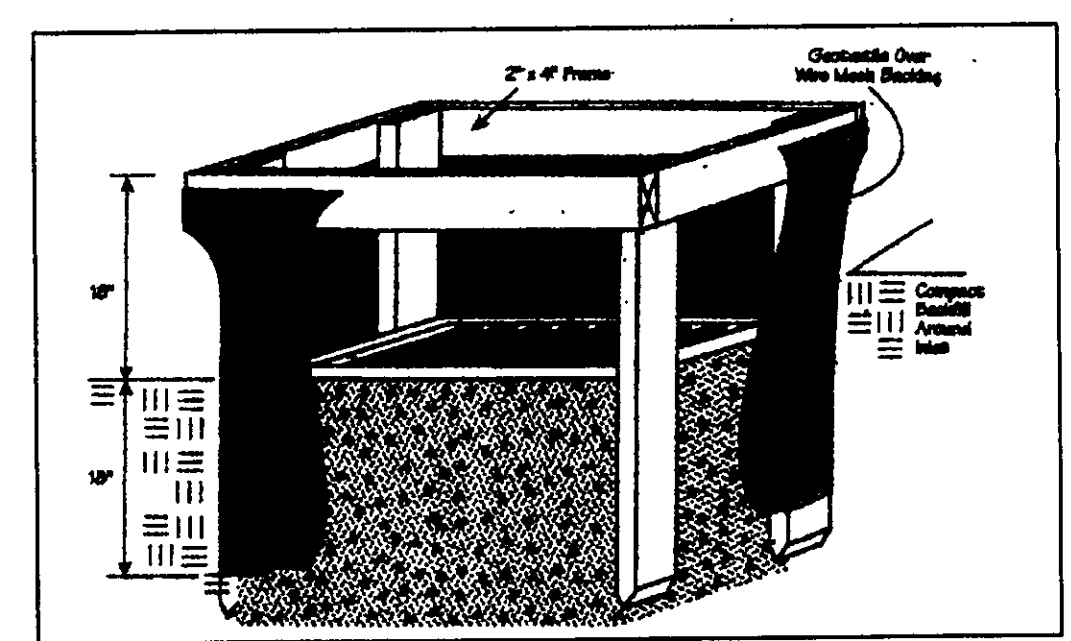
Date: 7/10/08 BY: Harry J. Jones

SEWAGE DISPOSAL PERMIT MUST BE OBTAINED BY A LAKE COUNTY LICENSED INSTALLER BEFORE INSTALLATION IS STARTED

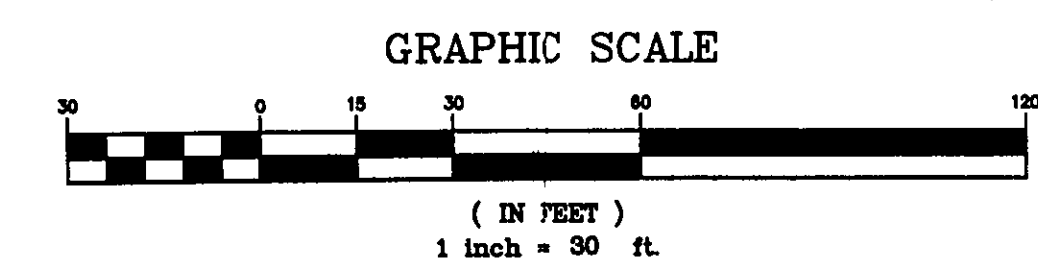
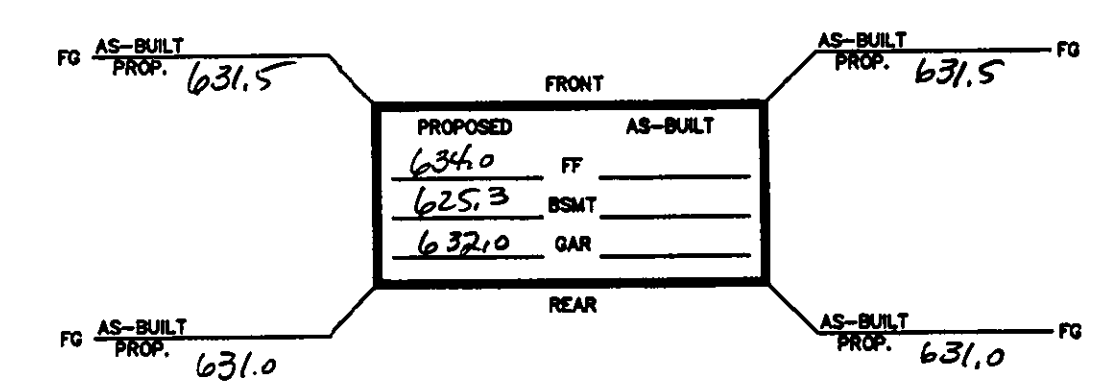


Temporary Seeding Species Selection			
Seeding Dates	Species	Lb./1,000 ft. ²	Per Ac.
March 1 to August 15	Oat	3	4 bushel
	Tall Fescue	1	40 lb.
	Annual Ryegrass	1	40 lb.
	Perennial Ryegrass	1	40 lb.
August 15 to November 1	Tall Fescue	1	40 lb.
	Annual Ryegrass	1	40 lb.
	Perennial Ryegrass	1	40 lb.
	Wheat	3	2 bushel
November 1 to Spring Seeding	Tall Fescue	1	40 lb.
	Annual Ryegrass	1	40 lb.
	Perennial Ryegrass	1	40 lb.
	Tall Fescue	1	40 lb.

Note: Other approved seed species may be substituted.



TBM - 5/8" REF POINT SET
ELEV - 630.71



EXISTING UTILITIES NOTE:
THE SIZE AND LOCATION, BOTH HORIZONTAL AND VERTICAL OF THE UNDERGROUND UTILITIES SHOWN HEREON, HAVE BEEN OBTAINED BY A SEARCH OF AVAILABLE RECORDS. VERIFICATION BY FIELD OBSERVATION HAS BEEN CONDUCTED WHERE PRACTICAL. HOWEVER, BABCOCK, JONES AND ASSOCIATES, INC. DOES NOT GUARANTEE THE COMPLETENESS NOR ACCURACY THEREOF.

REV. NO.	DESCRIPTION	DATE	BY	CHK'D
1	REVISED PER L.C. HEALTH DIST.	7-8-08	HJT	HJT

BABCOCK, JONES AND ASSOCIATES, INC.
CIVIL ENGINEERS - SURVEYORS - LAND PLANNERS
PAINESVILLE OHIO 44077

DATE: 6/26/08

DESIGN BY: H.J.

DRAWN BY: B.P.

APPROVED BY: H.J.

CREW CHIEF: W.B.

SITE PLAN
FOR
ROBERT BARR

CHAPEL ROAD (P.P.# 1B-129A-1)
LAKE COUNTY
STATE OF OHIO

SCALE: 1"=30'

JOB NO: 08-066

SHEET 1 OF 1