

MADISON TOWNSHIP, LAKE COUNTY, OHIO

for: LUPP

CLIENT

OWNER

ADDRESS

STREET

CITY

ZIP

SUBDIVISION

NAME

LOT

TRACT

VOL.-Pg.

VOLUME

PAGE BATES RD.

SUBLOT NO.

STREET

PERM. PARCEL NO.

STREET

LEGEND

SANITARY MANHOLE
STORM MANHOLE
INLET OR CATCH BASIN
HYDRANT
EXISTING CONTOURS
PROPOSED CONTOURS

EXIST. ELEV. 100.0
100.0 ± 2 PROP. ELEV.
AS BUILT ELEVATION
INDICATES
DIRECTION OF
SURFACE DRAINAGE

REMARKS

ALL BOUNDARY DATA SHOWN WAS OBTAINED FROM (DEEDS, RECORDED
SUBDIVISION PLAT OR OTHER PUBLIC RECORDS)

LOCATIONS AS SHOWN OF ADJACENT WELLS AND SEPTIC TANKS OBTAINED FROM
LAKE COUNTY HEALTH DEPARTMENT

DESIGN CERTIFICATION

THIS PLAT WAS PREPARED BY ME, AND IS CORRECT
TO THE BEST OF MY KNOWLEDGE AND BELIEF.

NAME

SURVEYOR

REGISTRATION NO.

CHECK LIST

NO. OF BEDROOMS
DIMENSIONS
BEARINGS
TIE TO NEAREST STREET
SUBLOT NO. PARCEL NO.
SURROUNDING OWNERS
BLDG. DIMENSIONS FIN GR.
BLDG. TIES FL'R. GRADES
APRON TYPE WIDTH THICKNESS
SIDEWALK TYPE WIDTH THICKNESS
CULVERT TYPE DIA., LENGTH
ROCK OUTCROPPINGS

WATER MAIN SIZE, LOCATION
SAN. SEWER SIZE & GR. LOC.
SAN. MH. CAST. ELEV. INV. ELEV.
SAN. CORR. SIZE, LOC. DEPTH
STORM SEWER SIZE & GR. LOC.
STORM MH. CAST. ELEV. INV. ELEV.
PAV'T TYPE GRADE CURBS
GAS LINE LOC. SIZE PRESSURE
SEPTIC TANK LOCATION & DUPLICATION AREA
WELL LOCATION
ISOLATION RADIUS FROM WELL

REVISIONS

NO.	DATE	BY
1		
2		
3		
4		
5		

PLAN PREPARED BY:



BABCOCK JONES & ASSOCIATES, INC.

PAINESVILLE, OHIO

DRAWN BY T.R.

SCALE 1"=40'

PHONE NO. 216-357-1811

CHK'D. H.J.

DATE 2/24/98

DRAWING NO.

CREW CHIEF W.B.

APPRO'D H.J.

96-209-02

"AS BUILT" CERTIFICATION

I, HEREBY CERTIFY THAT THE CIRCLED GRADES ARE EXISTING
FINISH GRADES CHECKED IN THE FIELD ON _____, 19____
AND ARE CORRECT TO THE BEST OF MY KNOWLEDGE AND BELIEF.

REGISTERED SURVEYOR

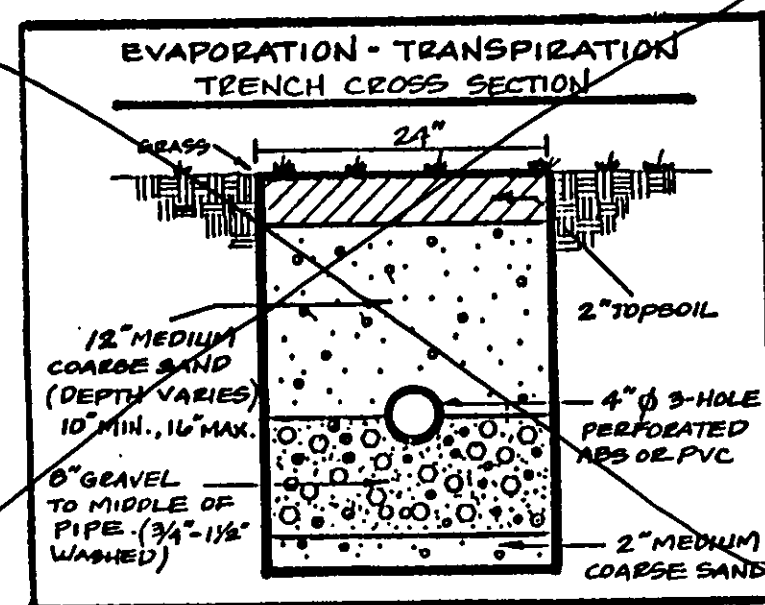
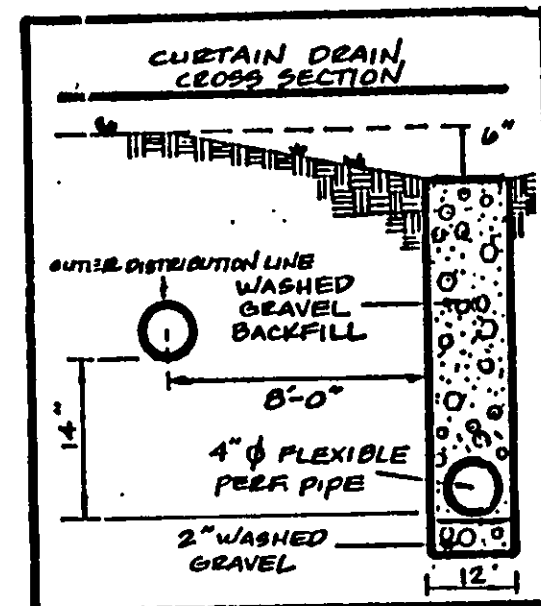
REG. NO.

Grading Plan Approved
and/or noted
THE H.S. P. GILLES, P.E.
Lake County Engineer

By BJH Date 3.23.98

"I, the undersigned hereby certify that
this topography indicated by 6", 1' or 2'
contours, and elevations shown hereon
represent an actual field survey made by
me on the 15th day of Feb, 1998
and that the elevations were taken at
appropriate intervals and that as of that
date they existed as indicated hereon."

Harry Jones #6343
Name Reg. No.



REVIEWED AND ACCEPTED
LAKE COUNTY GENERAL
HEALTH DISTRICT

Date 3/10/98 BY Daniel Lark


Keep trenches 18"

Install leach lines

SEWAGE DISPOSAL PERMIT MUST BE
OBTAINED BY A LAKE COUNTY LICENSED
INSTALLER BEFORE INSTALLATION IS
STARTED

HYDRAULIC PROFILE
HORIZ: 1"=40' VERT: 1"=5'

2-1000 GPM
SEPTIC TANKS



S/L 3
(VACANT)

S/L 2
1.112 AC.

S/L 1
(VACANT)

