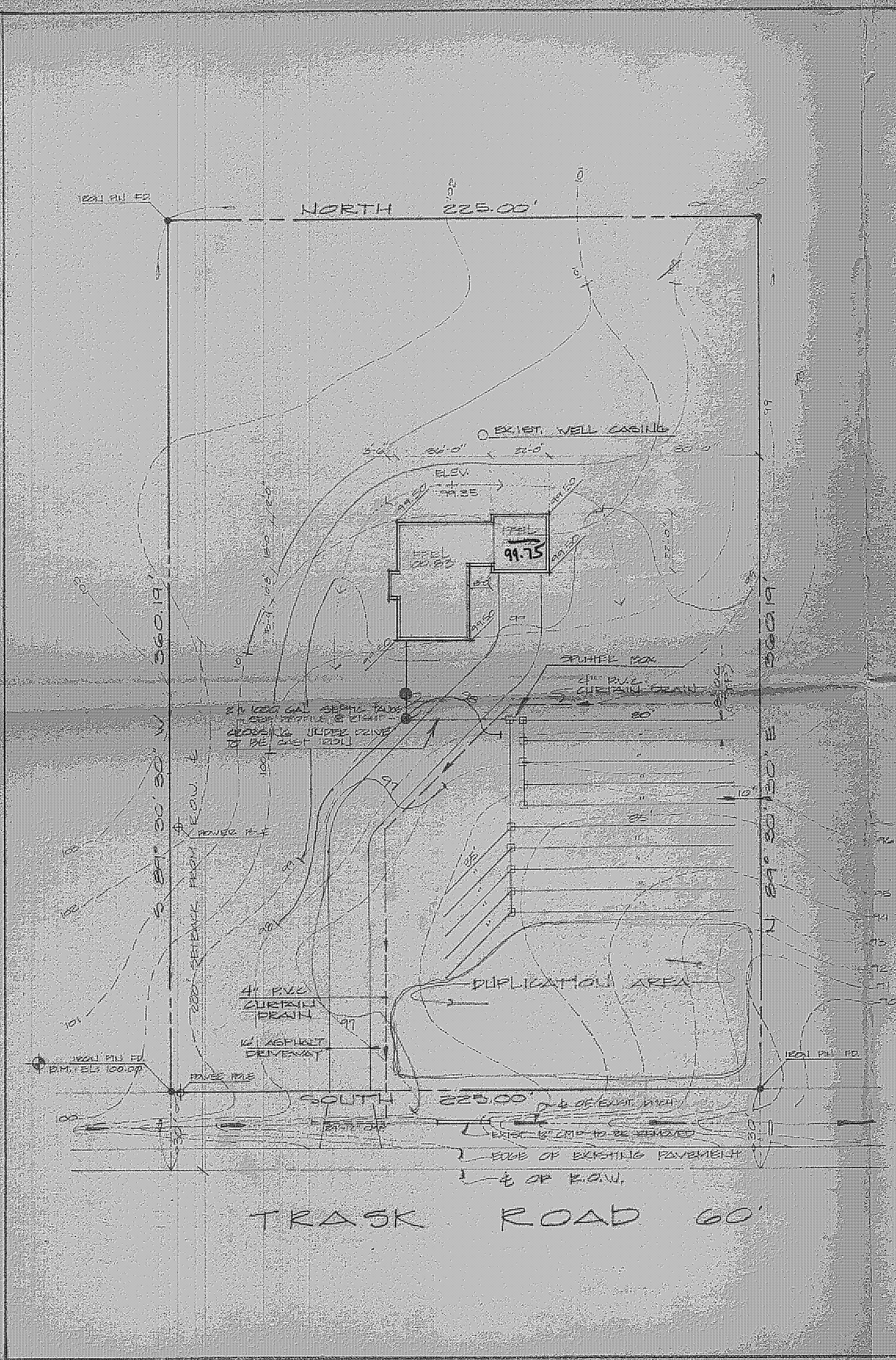


# WM. R. GRAY ASSOC., INC.

CIVIL ENGINEERS · SURVEYORS
7547 MENTOR AVE.
MENTOR, OHIO 44060

JUNE 21, 1979

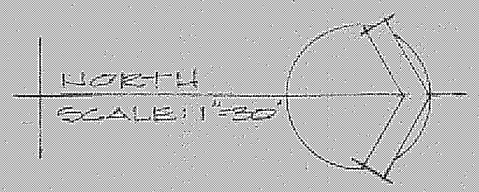


# SITE PLAN
FOR
# ROBERT PFINGSTEN

...SITUATED IN THE TOWNSHIP OF LEROY, COUNTY OF LAKE, STATE OF OHIO, AND KNOWN AS BEING PART OF LOT NO. 5.

## CERTIFICATION

I HEREBY CERTIFY THAT THIS PLAN IS CORRECT TO THE BEST OF MY KNOWLEDGE:

WM. J. HAAS, REG. SURVEYOR #4795

STATE OF OHIO REGISTERED SURVEYOR

Grading Plan Approved as shown and/or noted
THOMAS P. GILLES, P.E.
Lake County Engineer
By [illegible] Date 7-17-79

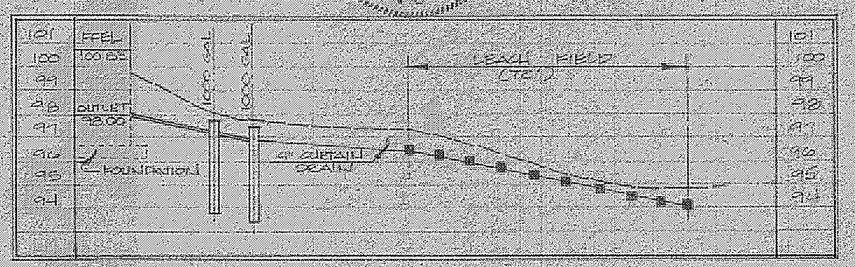


## SEPTIC SEWER PROFILE

SCALE: HORZ. 1"=30'; VERT. 1"=5'




## TYPICAL TRENCH DETAIL

NO SCALE