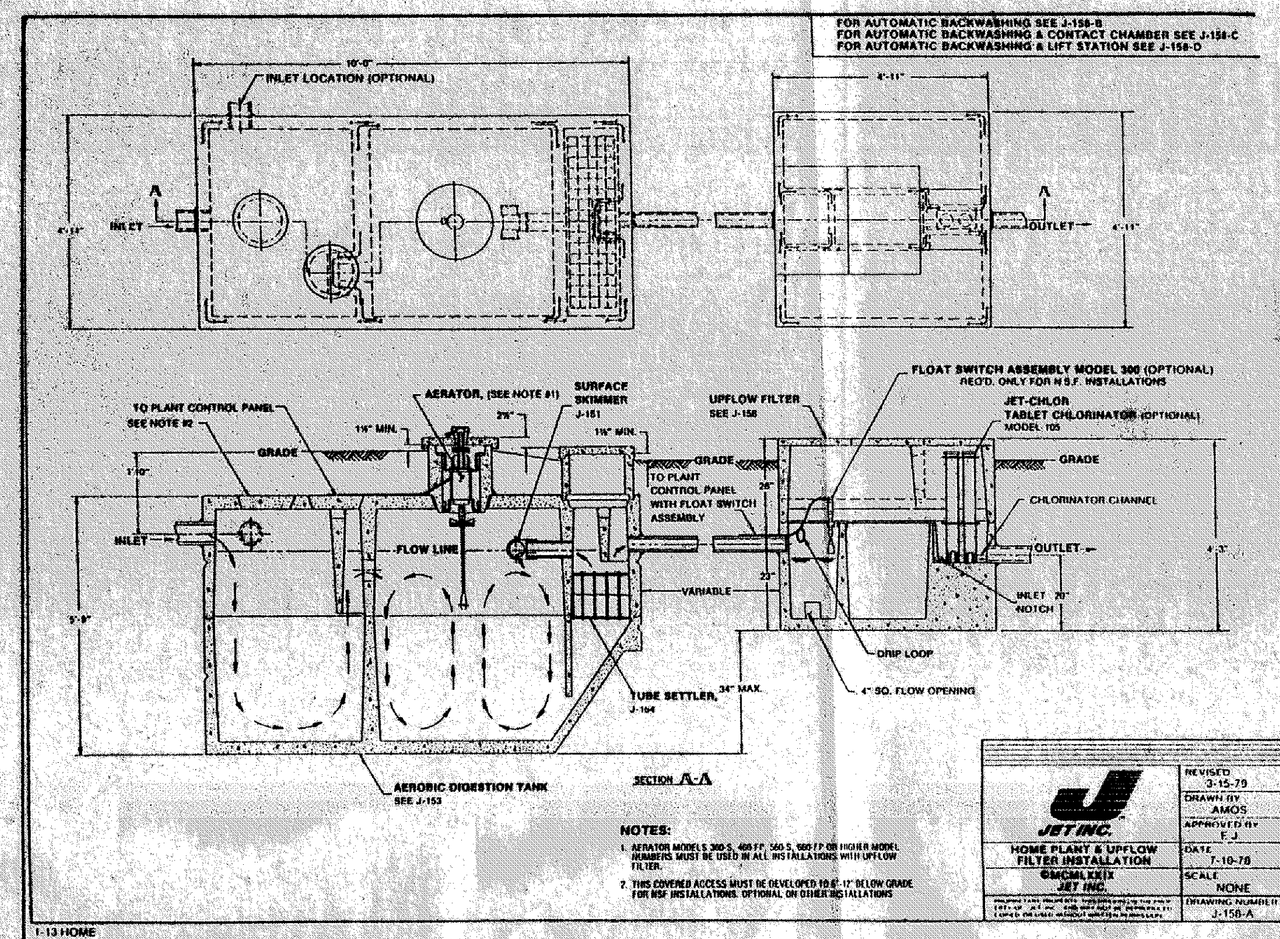

"I, THE UNDERSIGNED HEREBY CERTIFY THAT THE TOPOGRAPHY SHOWN HEREON, INDICATED BY ONE FOOT CONTOURS AND ELEVATIONS REPRESENTS AN ACTUAL FIELD TOPOGRAPHIC SURVEY MADE BY ME ON THE 2nd DAY OF April, 1992 AND THAT THE ELEVATIONS WERE TAKEN AT APPROPRIATE INTERVALS AND THAT AS OF THAT DATE THEY EXISTED AS INDICATED HEREON."

Edward B. Dudley III

EDWARD B. DUDLEY III REG. NO. 6747

TYPICAL EVAPOTRANSPIRATION TRENCH CROSS SECTION

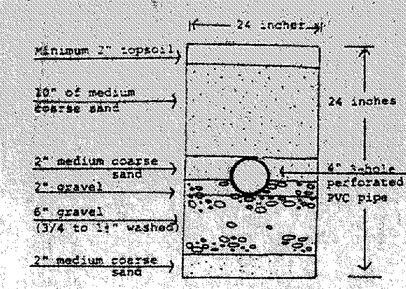

* The standard ET trench is 24 inches, however the trench can vary between 18 inches to 30 inches deep if necessary. When trench depth varies, the sand at the top of trench will vary from 10 to 18 inches deep.

TYPICAL CURTAIN DRAIN CROSS SECTION



* The curtain drain must be 6 inches deeper than deepest ET/Leaching trench bottom.

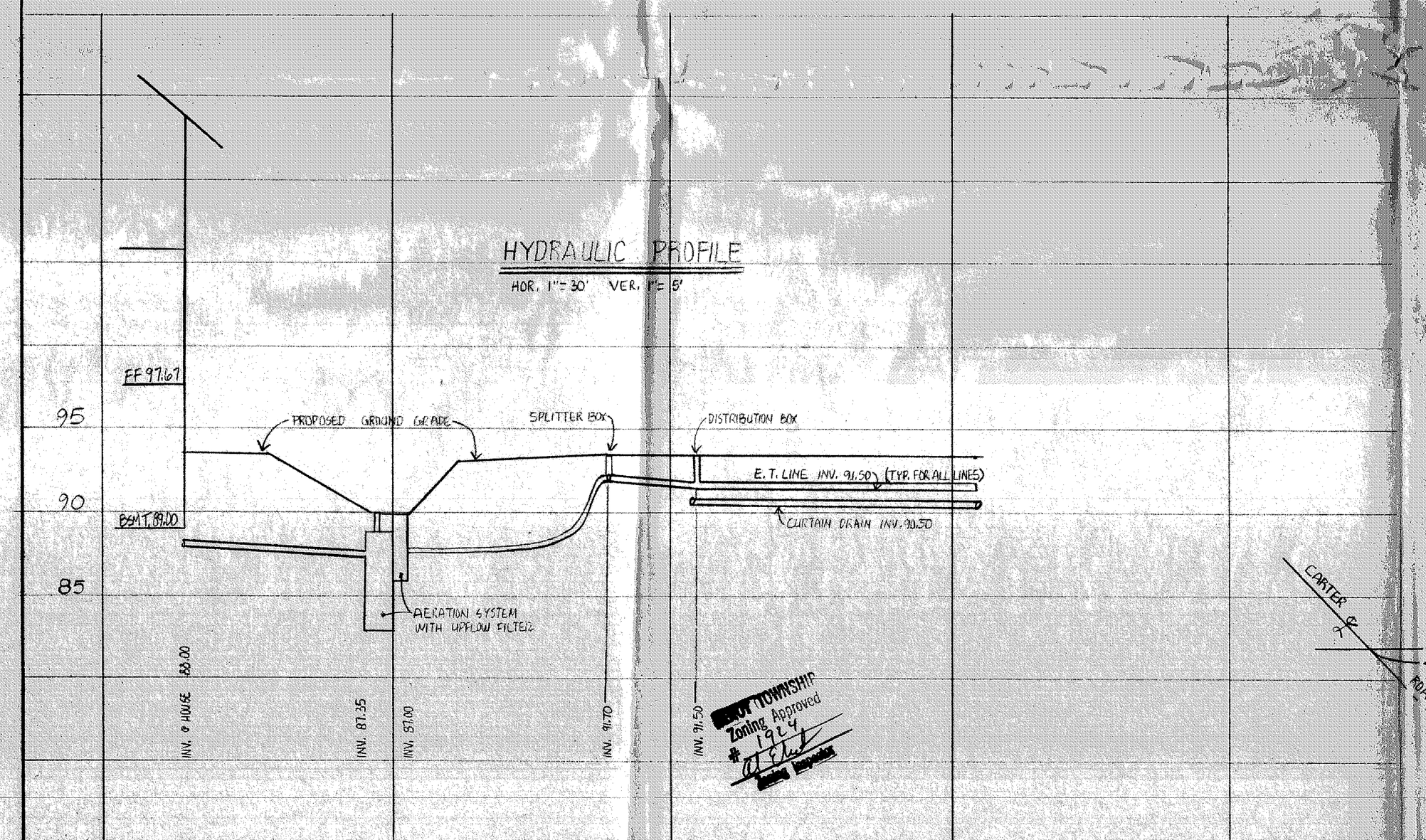

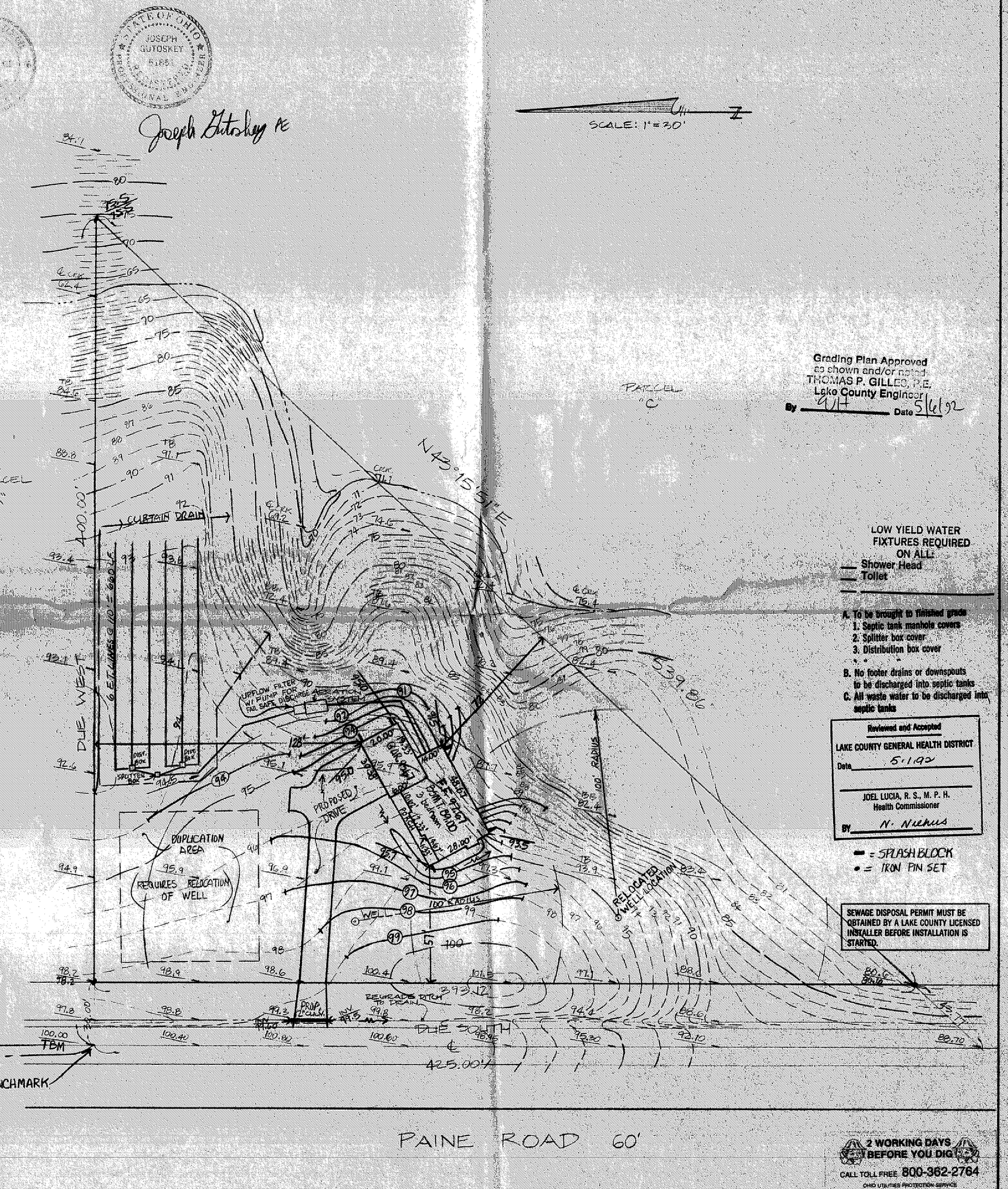

REV. NO.		REV. NO.	
1	HEALTH DEPT. REVIEW 4/29/92		

THE NORTH COAST ENGINEERING AND SURVEYING CO., INC.
2570 SUPERIOR AVE., SUITE 501
CLEVELAND, OHIO 44114
TEL. (216) 241-7070 FAX (216) 241-7071

DATE 4-92
SCALE: HOR. 1"=30'
VERT. 1"=5'
FILENAME
CHECKED BY
F.B. NO.

SITE PLAN FOR
20th CENTURY CONSTRUCTION
PARCEL 'B'; ORIGINAL LEROY TWP. LOT #56
LEROY TWP., LAKE COUNTY, OHIO

SHEET 1 OF 1

CONTRACT NO. 92-115