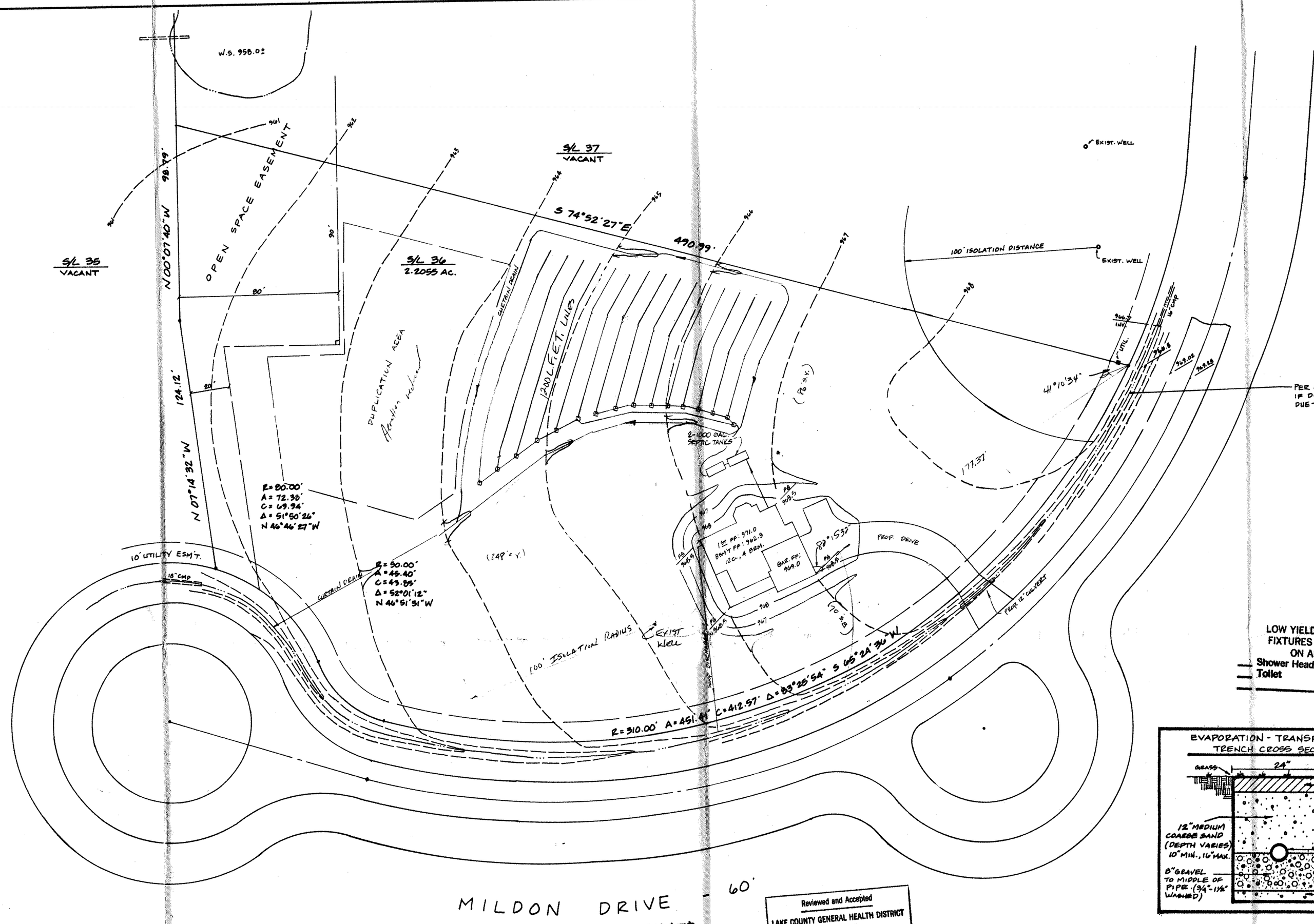


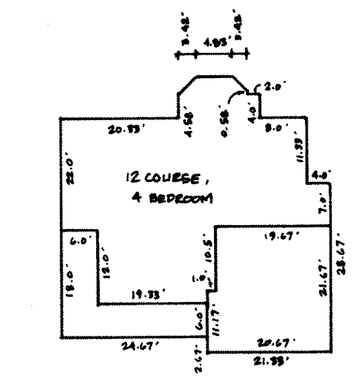


FOUNDATION DIMENSIONS
1"=20'

LOW YIELD WATER FIXTURES REQUIRED ON ALL:
- Shower Head
- Toilet

SEWAGE DISPOSAL PERMIT MUST BE OBTAINED BY A LAKE COUNTY LICENSED INSTALLER BEFORE INSTALLATION IS STARTED.

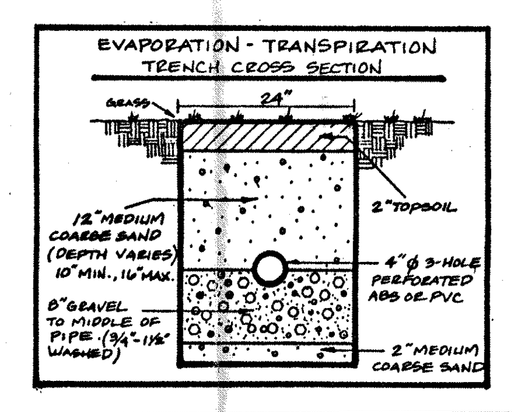


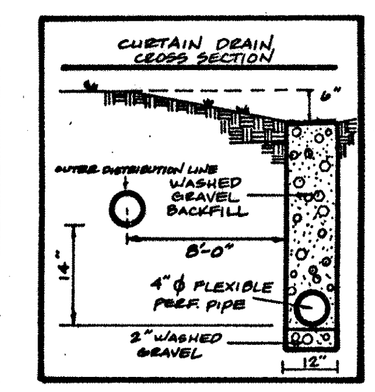


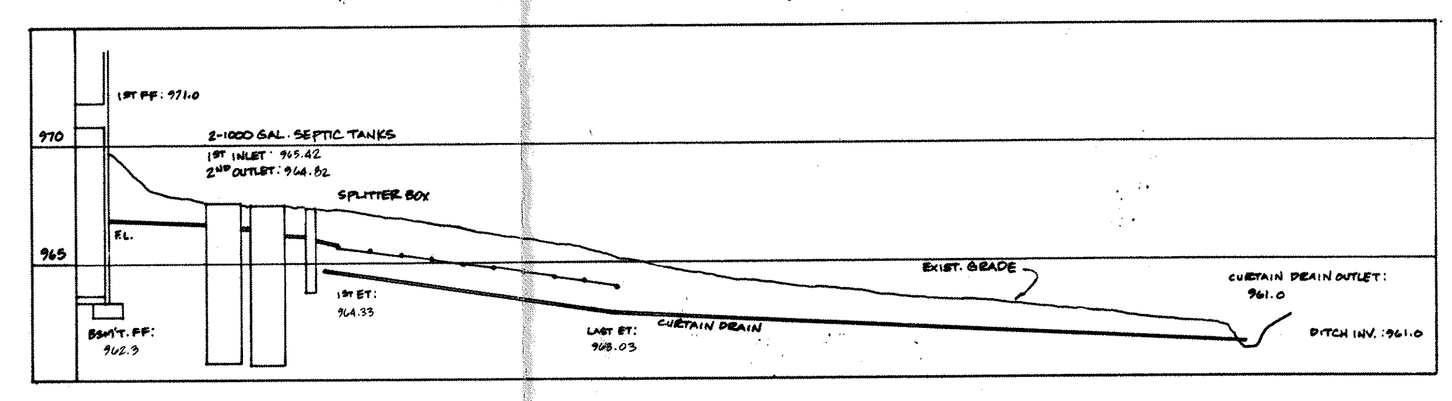


HYDRAULIC PROFILE
HORZ. 1"=30', VERT. 1"=5

A. To be brought to finished grade
1. Septic tank manhole covers
2. Splitter box cover
3. Distribution box cover

B. No footer drains or downspouts to be discharged into septic tanks

C. All waste water to be discharged into septic tanks

Reviewed and Accepted
LAKE COUNTY GENERAL HEALTH DISTRICT
Date 5-5-95
JOEL LUCIA, R. S., M. P. H.
Health Commissioner
BY J. Lucia

Site Plan Approved
with and/or notes
Lake County S.E.
Bldg Department
GJH 5-5-95

RECOMMENDED FOR APPROVAL
BY
DATE 5/5/95

"I, the undersigned hereby certify that the topography indicated by 6", 1' or 2' contours, and elevations shown hereon represent an actual field survey made by me on the 17th day of March, 19 95 and that the elevations were taken at appropriate intervals and that as of that date they existed as indicated hereon."

Name Henry Jones Reg. No. #6313

STATE OF OHIO
HENRY JONES, JR.
S-6313
REGISTERED
PROFESSIONAL SURVEYOR

| REV NO. | DESCRIPTION | DATE | BY | CHK'D |
|---|---|---|---|---|
| 1 | REVISE HOUSE & SEPTIC LOCATION | 2/27/96 | | |
| 2 | REVISED SETBACK & SIDEYARD | 4-5-95 | | |
| 3 | REVISED SEPTIC & EXIST. WELL | 5-4-95 | | |

SITE PLAN
FOR
MILLERSBURG HOMES

BABCOCK, JONES AND ASSOCIATES, INC
CIVIL ENGINEERS - SURVEYORS - LAND PLANNERS
PAINESVILLE OHIO 44077

DATE MARCH 1995
DESIGN BY
DRAWN BY
APPROVED BY

S/L 36 CASCADE RIDGE SUBDIVISION NO. 4
PLAT VOL.16 - PG. 14
LEROY TOWNSHIP LAKE COUNTY OHIO

SCALE 1"=30'
JOB NO 90-022-36
SHEET 1 OF 1