SITE PLAN

LEROY TOWNSHIP, LAKE COUNTY, OHIO

for: ERIC & MARY JO NUCCIO (CLIENT / OWNER) — 354-3022(H) 639-2675(W)

21 MIDDLETON DR., PAINESVILLE
ADDRESS STREET CITY ZIP

CASCADE RIDGE SUBDIVISION (SUBDIVISION NAME) 16-14 (VOL.-PG.)	LOT / TRACT
28 (SUBLOT NO.) MILDON DR. (STREET)	VOLUME / PAGE
	PERM. PARCEL NO. / STREET

LEGEND

SANITARY MANHOLE
STORM MANHOLE
INLET OR CATCH BASIN
HYDRANT
EXISTING CONTOURS
PROPOSED CONTOURS
EXIST. ELE V. 100.0 / 100.0 PROP. ELE V.
WATER VALVE (GAS)
WATER METER (GAS)
AS BUILT ELEVATION 100.0
INDICATES DIRECTION OF SURFACE DRAINAGE

REMARKS

ALL BOUNDARY DATA SHOWN WAS OBTAINED FROM (DEEDS, RECORDED SUBDIVISION PLAT OR OTHER PUBLIC RECORDS)

LOCATIONS AS SHOWN OF ADJACENT WELLS AND SEPTIC TANKS OBTAINED FROM LAKE COUNTY HEALTH DEPARTMENT

DESIGN CERTIFICATION

THIS PLAT WAS PREPARED BY ME, AND IS CORRECT TO THE BEST OF MY KNOWLEDGE AND BELIEF.

NAME SURVEYOR REGISTRATION NO. #6343

STATE OF OHIO — HARRY S. JONES, JR. S-6343 — REGISTERED SURVEYOR

CHECK LIST

NO. OF BEDROOMS
DIMENSIONS
BEARINGS
TIE TO NEAREST STREET
SUBLOT NO. PARCEL NO.
SURROUNDING OWNERS
BLDG. DIMENSIONS FIN. GR.
BLDG. TIES FL'R. GRADES
APRON TYPE WIDTH THICKNESS
SIDEWALK TYPE WIDTH THICKNESS
CULVERT TYPE DIA., LENGTH
ROCK OUTCROPPINGS
WATER MAIN SIZE, LOCATION
SAN. SEWER SIZE % GR. LOC.
SAN. MH. CAST. ELEV. INV. ELEV.
SAN. CONN. SIZE, LOC. DEPTH
STORM SEWER SIZE % GR. LOC.
STORM MH. CAST ELEV. INV. ELEV.
PAV'T TYPE GRADE CURBS
GAS LINE LOC. SIZE PRESSURE
SEPTIC TANK LOCATION & DUPLICATION AREA
WELL LOCATION
ISOLATION RADIUS FROM WELL

REVISIONS		
NO.	DATE	BY
1		
2		
3		
4		
5		

PLAN PREPARED BY:
BABCOCK • JONES & ASSOCIATES, INC.
PAINESVILLE, OHIO

DRAWN BY TC	SCALE 1" = 40'	PHONE NO. 357-1811
CHK'D. HT	DATE 6-27-94	DRAWING NO. 90-022-028
CREW CHIEF TC	APP'D. HT	

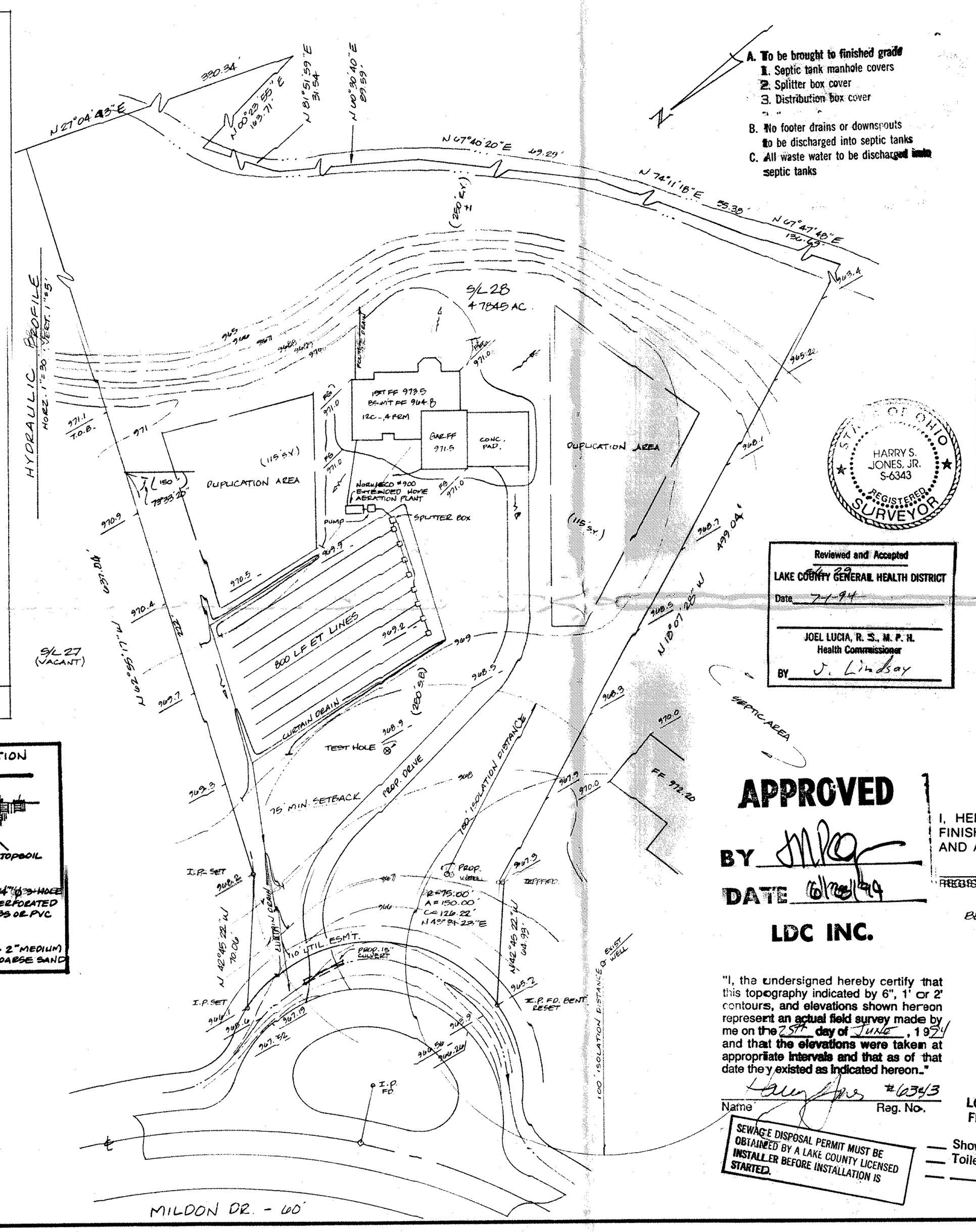

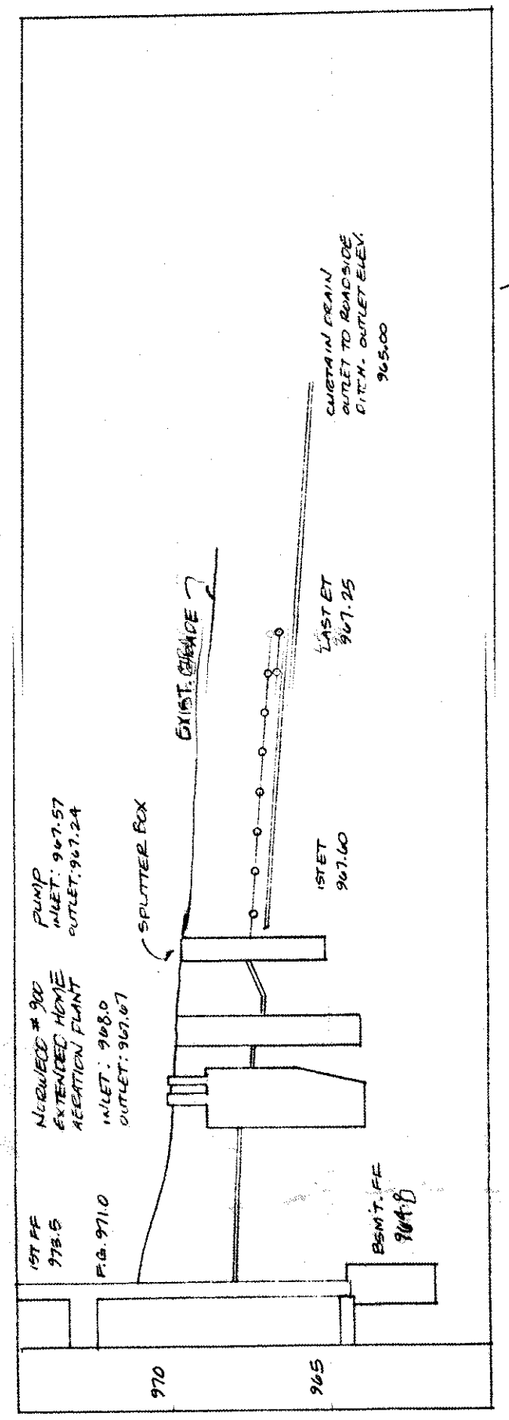

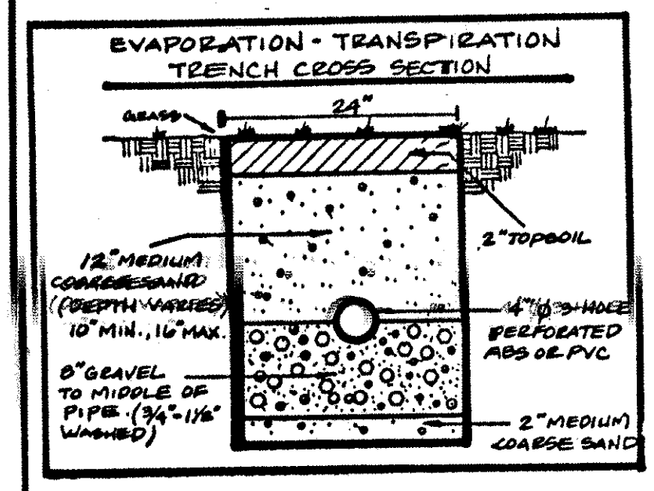

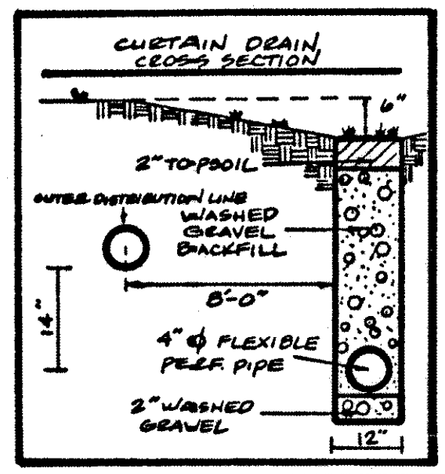

Reviewed and Accepted
LAKE COUNTY GENERAL HEALTH DISTRICT
Date 7-7-94
JOEL LUCIA, R. S., M. P. H.
Health Commissioner
BY J. Lindsay

APPROVED
BY
DATE 6/28/94
LDC INC.

"I, the undersigned hereby certify that this topography indicated by 6", 1' or 2' contours, and elevations shown hereon represent an actual field survey made by me on the 23rd day of JUNE, 1994 and that the elevations were taken at appropriate intervals and that as of that date they existed as indicated hereon."

Name #6343 Reg. No.

SEWAGE DISPOSAL PERMIT MUST BE OBTAINED BY A LAKE COUNTY LICENSED INSTALLER BEFORE INSTALLATION IS STARTED.

"AS BUILT" CERTIFICATION

I, HEREBY CERTIFY THAT THE CIRCLED GRADES ARE EXISTING FINISH GRADES CHECKED IN THE FIELD ON _____, 19____ AND ARE CORRECT TO THE BEST OF MY KNOWLEDGE AND BELIEF.

REGISTERED SURVEYOR REG. NO.

BENCHMARK: TOP OF I.P. AT ℄ PT. S/L 28 & S/L 29.
ELEV. = 967.63

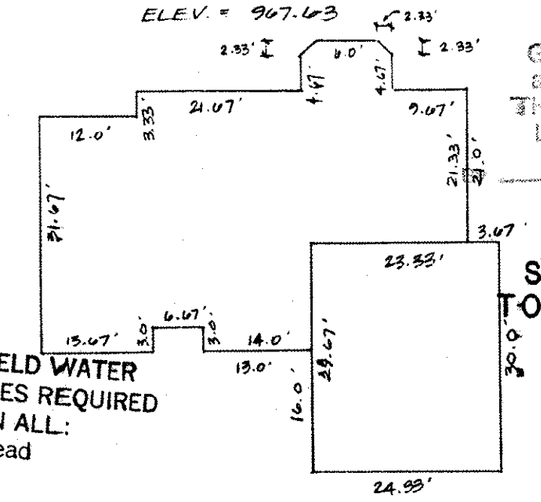

Grading Plan Approved as shown and/or noted
THOMAS P. GILLES, P.E.
Lake County Engineer
GJH Date 7/6/94

ROOF DRAINS SHALL DISCHARGE TO SPLASH BLOCKS.

LOW YIELD WATER FIXTURES REQUIRED ON ALL:
— Shower Head
— Toilet
— _____

503839