SITE PLAN

MADISON TOWNSHIP, LAKE COUNTY, OHIO

for: ALAN ROATH
CLIENT / OWNER

ADDRESS | STREET | CITY | ZIP

SUBDIVISION | NAME | VOL.-PG. | LOT 652 | VOLUME 7A-56-29 | TRACT 811 | PAGE | FORD RD.

SUBLOT NO. | STREET | PERM. PARCEL NO. | STREET

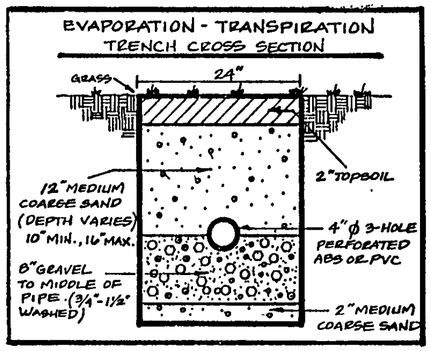

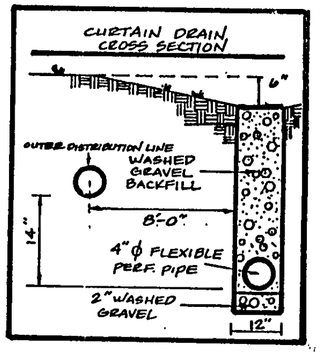

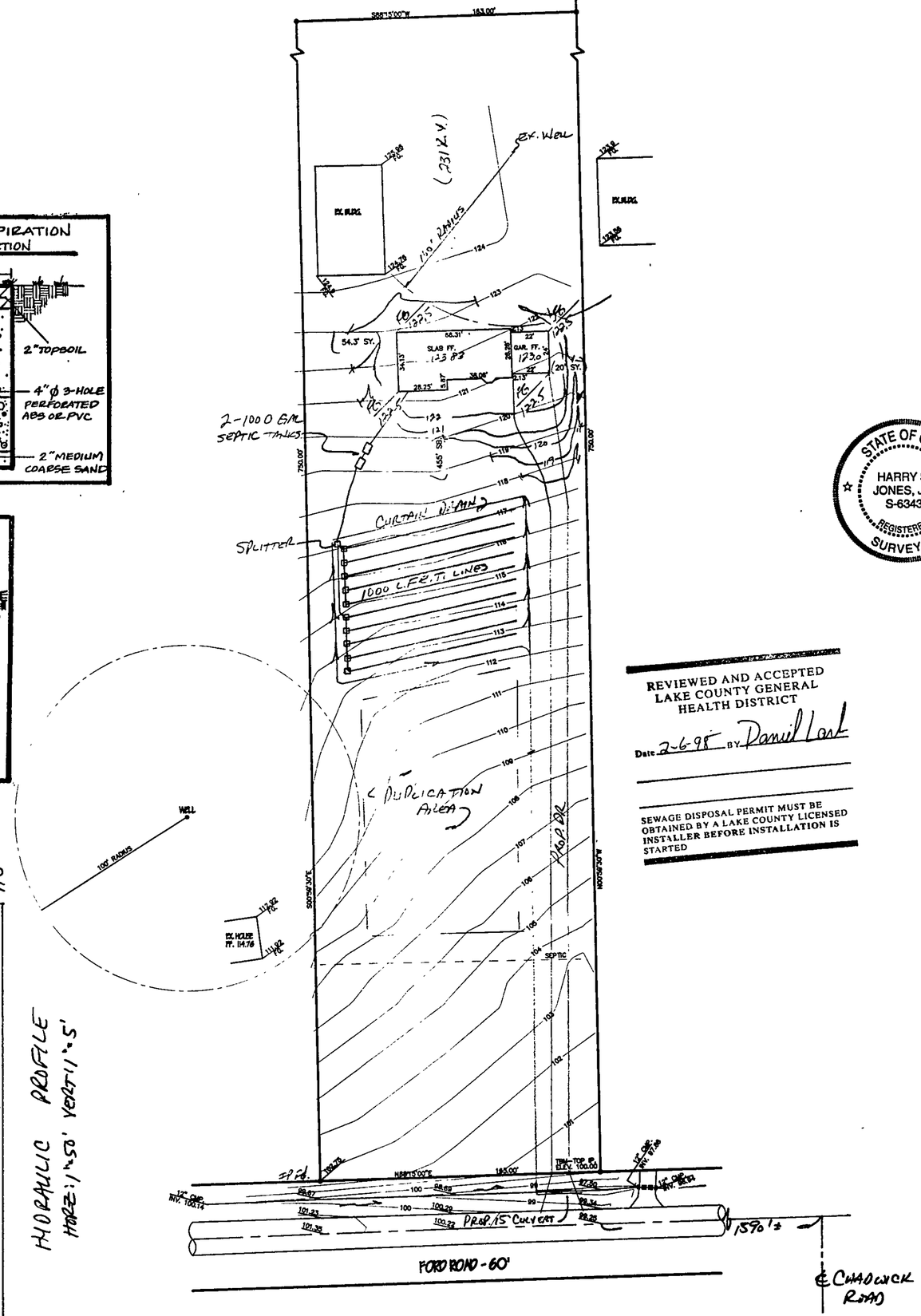

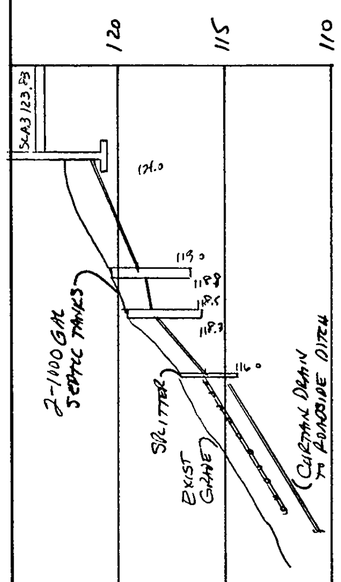

HYDRAULIC PROFILE
HORZ: 1" = 50' VERT: 1" = 5'

STATE OF OHIO
HARRY S. JONES, JR.
S-6343
REGISTERED SURVEYOR

REVIEWED AND ACCEPTED
LAKE COUNTY GENERAL
HEALTH DISTRICT
Date 2-6-98 BY Daniel Lark

SEWAGE DISPOSAL PERMIT MUST BE OBTAINED BY A LAKE COUNTY LICENSED INSTALLER BEFORE INSTALLATION IS STARTED

LEGEND

SANITARY MANHOLE
STORM MANHOLE
INLET OR CATCH BASIN
HYDRANT
EXISTING CONTOURS
PROPOSED CONTOURS

EXIST. ELEV. 100.0 — 100.0 PROP. ELEV.

AS BUILT ELEVATION

INDICATES DIRECTION OF SURFACE DRAINAGE (100.0)

REMARKS

ALL BOUNDARY DATA SHOWN WAS OBTAINED FROM (DEEDS, RECORDED SUBDIVISION PLAT OR OTHER PUBLIC RECORDS)

LOCATIONS AS SHOWN OF ADJACENT WELLS AND SEPTIC TANKS OBTAINED FROM LAKE COUNTY HEALTH DEPARTMENT

DESIGN CERTIFICATION

THIS PLAT WAS PREPARED BY ME, AND IS CORRECT TO THE BEST OF MY KNOWLEDGE AND BELIEF.

NAME | SURVEYOR | REGISTRATION NO. #6343

CHECK LIST

NO. OF BEDROOMS
DIMENSIONS
BEARINGS
TIE TO NEAREST STREET
SUBLOT NO. PARCEL NO.
SURROUNDING OWNERS
BLDG. DIMENSIONS FIN GR.
BLDG. TIES FL'R. GRADES
APRON TYPE WIDTH THICKNESS
SIDEWALK TYPE WIDTH THICKNESS
CULVERT TYPE DIA., LENGTH
ROCK OUTCROPPINGS

WATER MAIN SIZE, LOCATION
SAN. SEWER SIZE % GR. LOC.
SAN. MH. CAST. ELEV. INV. ELEV.
SAN. CONN. SIZE, LOC. DEPTH
STORM SEWER SIZE % GR. LOC.
STORM MH. CAST ELEV. INV. ELEV.
PAV'T TYPE GRADE CURBS
GAS LINE LOC. SIZE PRESSURE
SEPTIC TANK LOCATION & DUPLICATION AREA
WELL LOCATION
ISOLATION RADIUS FROM WELL

REVISIONS		
NO.	DATE	BY
1		
2		
3		
4		
5		

PLAN PREPARED BY:
BABCOCK · JONES & ASSOCIATES, INC.
PAINESVILLE, OHIO

DRAWN BY T.R.	SCALE 1"=50'	PHONE NO. 216-357-1811	
CHK'D. H.J.	DATE 1/3/98	DRAWING NO. 98-014	
CREW CHIEF W.B.	APP'D H.J.		

"AS BUILT" CERTIFICATION

I, HEREBY CERTIFY THAT THE CIRCLED GRADES ARE EXISTING FINISH GRADES CHECKED IN THE FIELD ON _____, 19___ AND ARE CORRECT TO THE BEST OF MY KNOWLEDGE AND BELIEF.

REGISTERED SURVEYOR | REG. NO.

TBM-TOP IRON PIN
ELEV. - 100.00

Grading Plan Approved as shown and/or noted
THOMAS P. GILLES, P.E.
Lake County Engineer
By GJH Date 4 22 98

"[illegible] certify that this [illegible] 1' or 2' contours [illegible] shown hereon represent an [illegible] survey made by me on the 3rd day of Feb., 1998 and that the elevations were taken at appropriate intervals and that as of that date they existed as indicated hereon."

Name Harry Jones #6343 Reg. No.