SITE PLAN

LEROY (TOWNSHIP) LAKE COUNTY, OHIO

for: DAVID SKOMROCK (CLIENT) (OWNER)

12156 CHILLICOTHE RD., CHESTERLAND 44026
ADDRESS STREET CITY ZIP

SUBDIVISION NAME	LOT 61 / TRACT
VOL. PG.	VOLUME / PAGE
SUBLOT NO. STREET	PERM. PARCEL NO. / CARTER ROAD STREET

LEGEND

SANITARY MANHOLE
STORM MANHOLE
INLET OR CATCH BASIN
HYDRANT
EXISTING CONTOURS
PROPOSED CONTOURS
EXIST. ELEV. 100.0 / PROP. ELEV. 100.0
WATER VALVE (GAS)
WATER METER (GAS)
AS BUILT ELEVATION 100.0
INDICATES DIRECTION OF SURFACE DRAINAGE

REMARKS

ALL BOUNDARY DATA SHOWN WAS OBTAINED FROM (DEEDS, RECORDED SUBDIVISION PLAT OR OTHER PUBLIC RECORDS)

LOCATIONS AS SHOWN OF ADJACENT WELLS AND SEPTIC TANKS OBTAINED FROM LAKE COUNTY HEALTH DEPARTMENT

DESIGN CERTIFICATION

THIS PLAT WAS PREPARED BY ME, AND IS CORRECT TO THE BEST OF MY KNOWLEDGE AND BELIEF.

NAME SURVEYOR REGISTRATION NO.

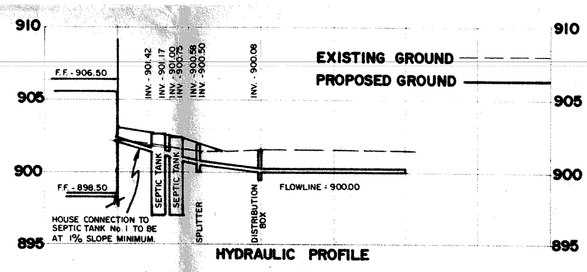

HYDRAULIC PROFILE

SCALES

HORIZONTAL 1"=50'/ VERTICAL 1"=5'

Grading Plan Approved as shown and/or noted
THOMAS P. GILLES, P.E.
Lake County Engineer
By ____ Date 7 Jul 83

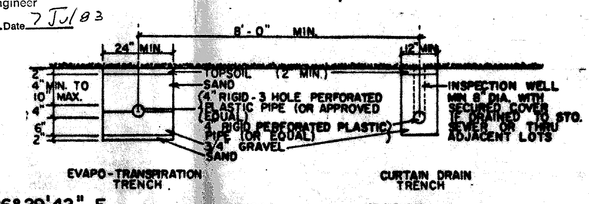

TYPICAL SECTION
SCALE 1/2" = 1'-0"

NORTH

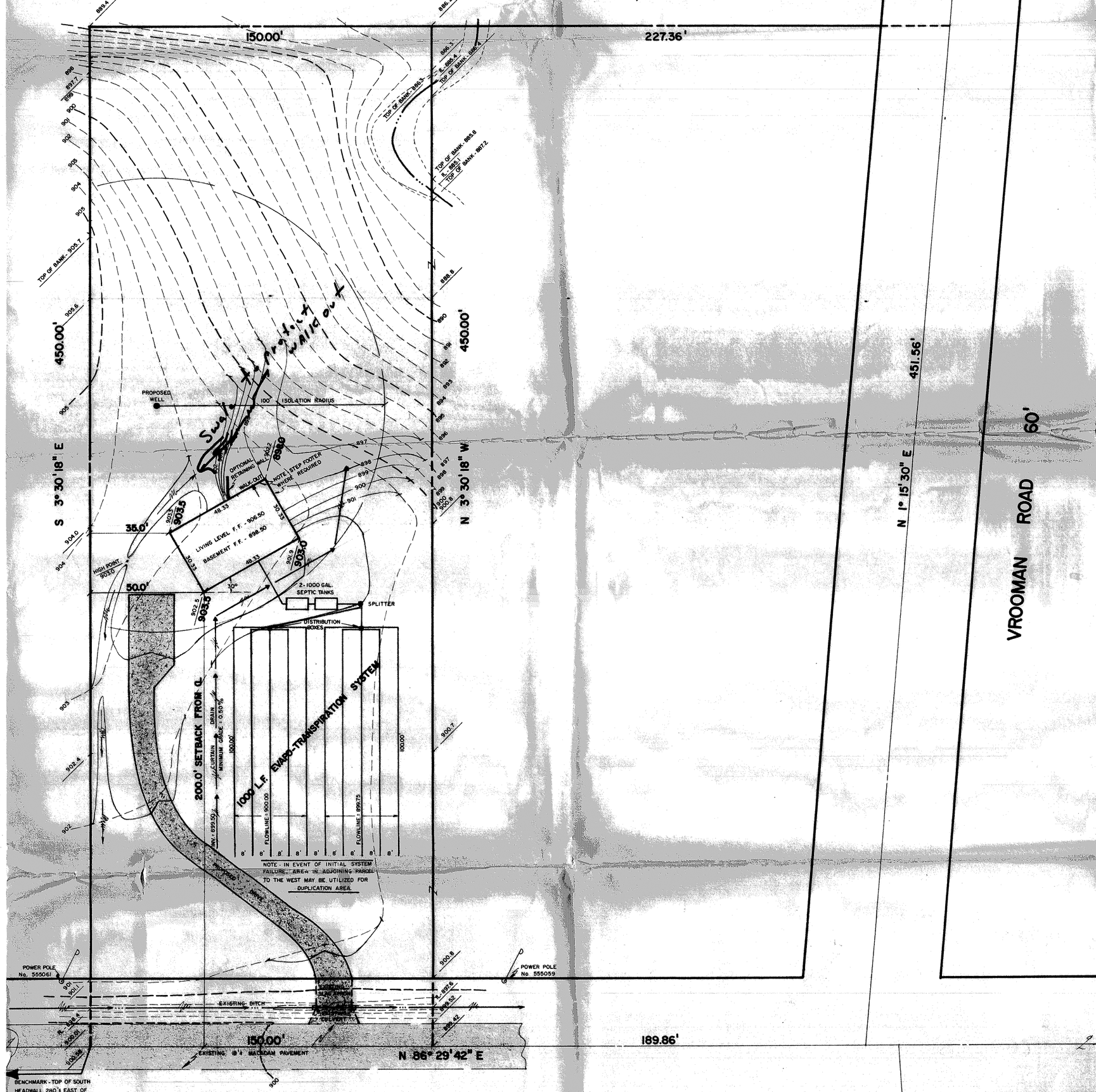

BENCHMARK - TOP OF SOUTH HEADWALL 280'± EAST OF EAST PROPERTY LINE. ELEVATION - 900.30

LEROY TOWNSHIP
Zoning Approved
#1397 - 6-30-83
Zoning Inspector

REVISIONS		
NO.	DATE	BY
1		
2		
3		

PLAN PREPARED BY:
DEBEVEC • SALO & ASSOCIATES, INC.
125 E. ERIE ST. PAINESVILLE, OHIO

DRAWN BY	SCALE	PHONE NO.
	1" = 20'	352-9250