Grading Plan Approved
as shown and/or noted
THOMAS P. GILLES, P.E.
Lake County Engineer
By GJH Date 7.6.93

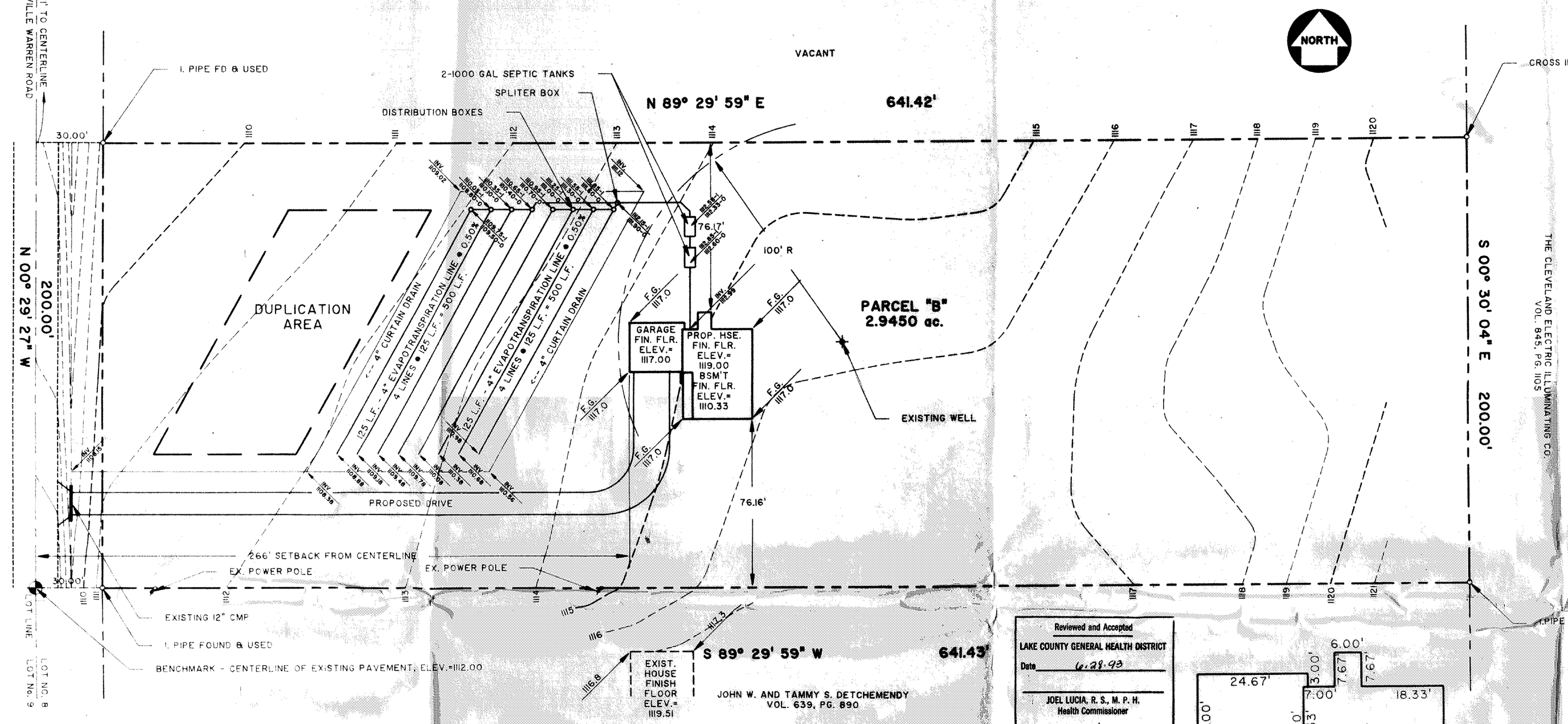

GENERAL NOTES:

1. DRIVEWAY APRON TO BE 6" THICK
2. BENCHMARK - CENTERLINE OF PAVEMENT AT THE SOUTHWEST CORNER OF THE PROPERTY, ELEV.=1112.00

LEGEND

EXISTING CONTOUR
PROPOSED CONTOUR

100.00 / 100.00 — EXISTING ELEVATION / PROPOSED ELEVATION

CERTIFICATION

"I THE UNDERSIGNED HEREBY CERTIFY THAT THIS TOPOGRAPHY INDICATED BY 1' CONTOURS AND ELEVATIONS SHOWN HEREON REPRESENTS AN ACTUAL SURVEY MADE BY ME ON THE 6th DAY OF JUNE, 1993 AND THE ELEVATIONS WERE TAKEN AT APPROPRIATE INTERVALS AND AS OF THAT DAY THEY EXISTED AS INDICATED HEREON.

"I HEREBY CERTIFY THAT THIS PLAN WAS PREPARED BY ME AND IS CORRECT TO THE BEST OF MY KNOWLEDGE"

QUENTIN S. HIMEBAUGH, P.S. No. 6820

A. To be brought to finished grade
1. Septic tank manhole covers
2. Splitter box cover
3. Distribution box cover

B. No footer drains or downspouts to be discharged into septic tanks

C. All waste water to be discharged into septic tanks

LOW YIELD WATER FIXTURES REQUIRED ON ALL:
— Shower Head
— Toilet

SEWAGE DISPOSAL PERMIT MUST BE OBTAINED BY A LAKE COUNTY LICENSED INSTALLER BEFORE INSTALLATION IS STARTED.

Reviewed and Accepted
LAKE COUNTY GENERAL HEALTH DISTRICT
Date 6.28.93
JOEL LUCIA, R. S., M. P. H.
Health Commissioner
BY N. Nieves

HYDRAULIC PROFILE

SCALE: HORZ.: 1"=30', VERT.: 1"=2'

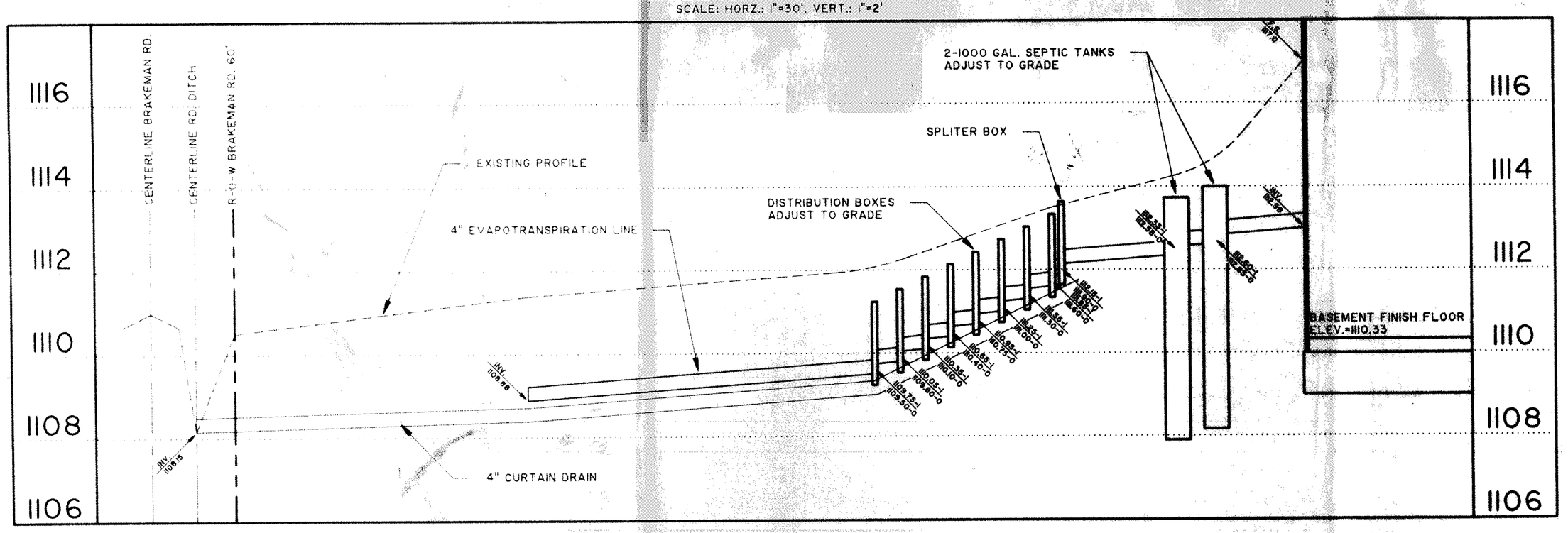

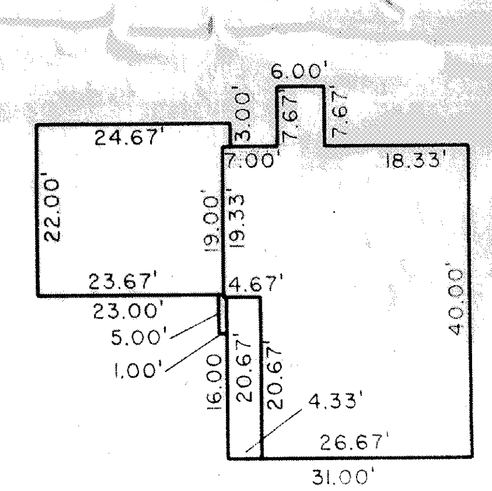

HOUSE DETAIL

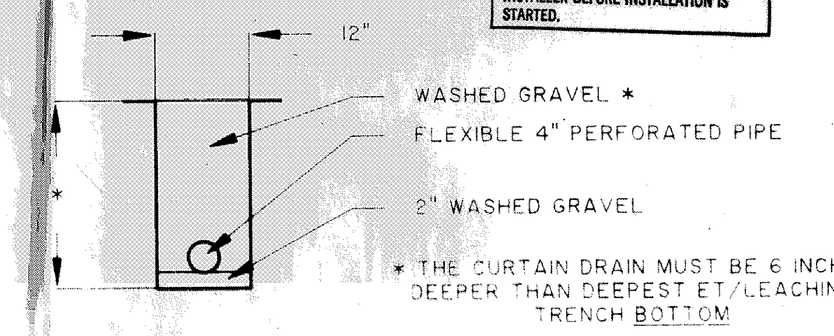

TYPICAL CURTAIN DRAIN CROSS SECTION

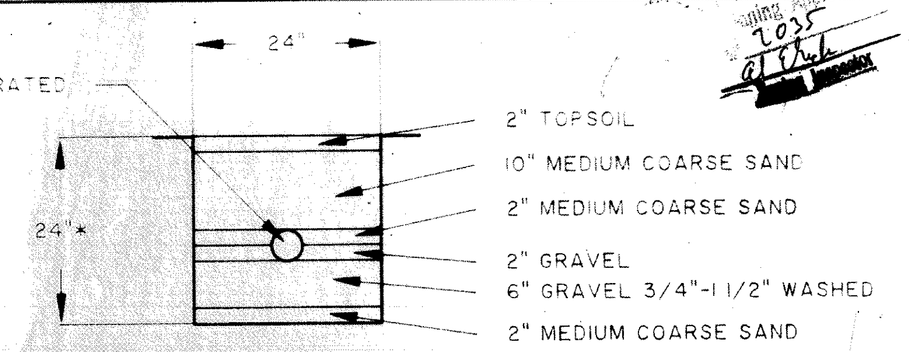

* THE STANDARD ET TRENCH IS 24 INCHES HOWEVER THE TRENCH CAN VARY BETWEEN 18 INCHES TO 30 INCHES DEEP IF NECESSARY. WHEN TRENCH DEPTH VARIES THE SAND AT THE TOP OF THE TRENCH WILL VARY FROM 10 TO 18 INCHES DEEP.

TYPICAL EVAPOTRANSPIRATION TRENCH CROSS SECTION

REV. No.	DESCRIPTION	DATE	BY	CH'K'D.

REGISTERED SURVEYOR

Himebaugh and Associates
Surveyors and Site Consultants
38083 West Spaulding St.
Willoughby, Ohio 44094
(216) 946-1761

PHILIP A. ROMANO
P.O. BOX 685, PAINESVILLE, OHIO 44077

DATE: JUNE 22, 1993
DRAWN BY: D. W. NOVAK
CHECKED BY: Q. HIMEBAUGH
APPROVED BY:
F.B. No. -- PG. --

SITE PLAN
SITUATED IN THE TOWNSHIP OF LEROY, COUNTY OF LAKE AND STATE OF OHIO AND BEING PART OF LOT NO. 8

SCALES:
HORZ.: 1" = 30'
VERT.: 1" = 2'
CONTRACT No. 93-013
SHEET No. 1 OF 1

FORM No. A-555 (8/21/90)