

SITE PLAN

for	MIKE FILARECYL	OWNER
CLIENT	CHIFFET ROAD	PAINEVILLE OH
ADDRESS	STREET	CITY
SUBLOT NO.	PARCEL	192 - 856
SUBDIVISION NAME	LEROY TOWNSHIP	VOL. PAGE
LOT, TRACT		OHIO

REMARKS

ALL BOUNDARY DATA SHOWN WAS OBTAINED FROM (DEEDS, RECORDED SUBDIVISION PLAT OR OTHER PUBLIC RECORDS), LOCATIONS AS SHOWN OF ADJACENT WELLS AND SEPTIC TANKS OBTAINED FROM LAKE COUNTY HEALTH DEPARTMENT.

LEGEND

SANITARY MANHOLE ---
PROPOSED CONTOURS ---
EXIST. ELEV. 100.0
100.0 --- PROP. ELEV.

CHECK LIST

NO. OF BEDROOMS
DIMENSIONS
WATER MAIN SIZE, LOCATION
SAN. SEWER SIZE & GR. LOC.
SAN. MH. CAST. ELEV. IN. ELEV.
SAN. CONN. SIZE, LOC. DEPTH
STORM SEWER SIZE & GR. LOC.
STORM MH. CAST ELEV. INV. ELEV.
BLDG. TYPE, FIN. GR.
BLDG. TIES FLR. GRADES
APRON TYPE WIDTH THICKNESS
SIDEWALK TYPE WIDTH THICKNESS
CULVERT TYPE DIA. LENGTH
ROCK OUTCROPPINGS
ISOLATION RADII FROM WELL

DESIGN CERTIFICATION

THIS PLAT WAS PREPARED BY ME, AND IS CORRECT TO THE BEST OF MY KNOWLEDGE AND BELIEF. 5/06

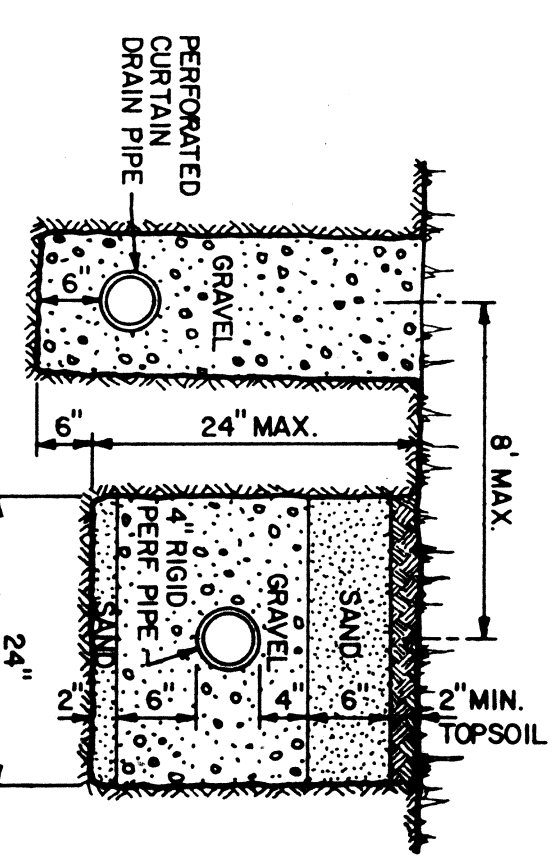
NAME SURVEYOR REGISTRATION NO.

I HEREBY CERTIFY THAT THE CIRCLED GRADES ARE EXISTING GRADES OBTAINED ON THE SITE ON 19 AND ARE CORRECT TO THE BEST OF MY ACKNOWLEDGMENT AND BELIEF.

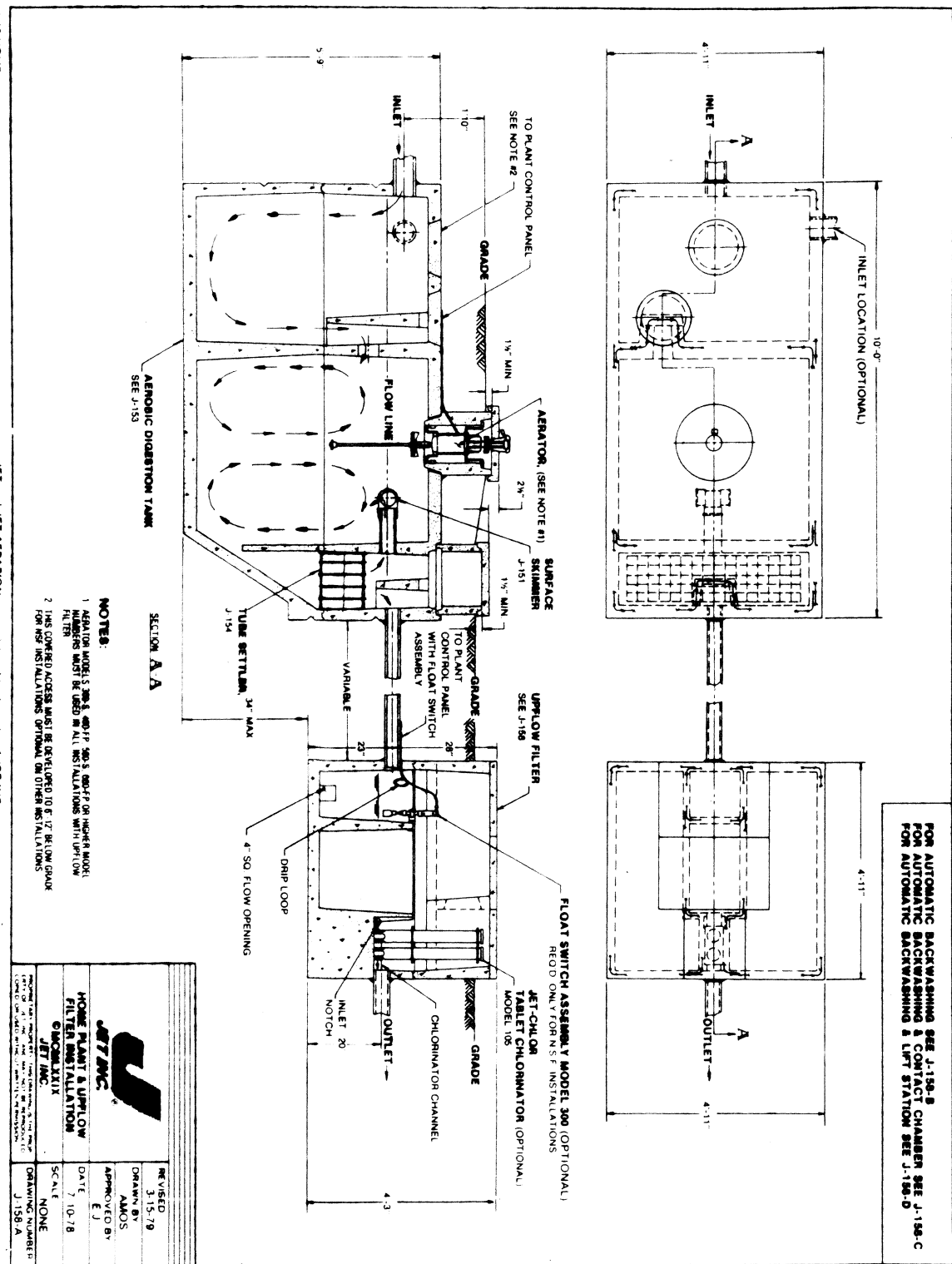


LAND DESIGN consultants
2625 GA ST AVE
MENDOTA OHIO 44060

1	DRAWN BY JLC	SCALE 1" = 30'	DRAWING NO.
2	CHKD.	DATE 3/15/07	
3	CREW	APPD.	87/034
	CHIEF		

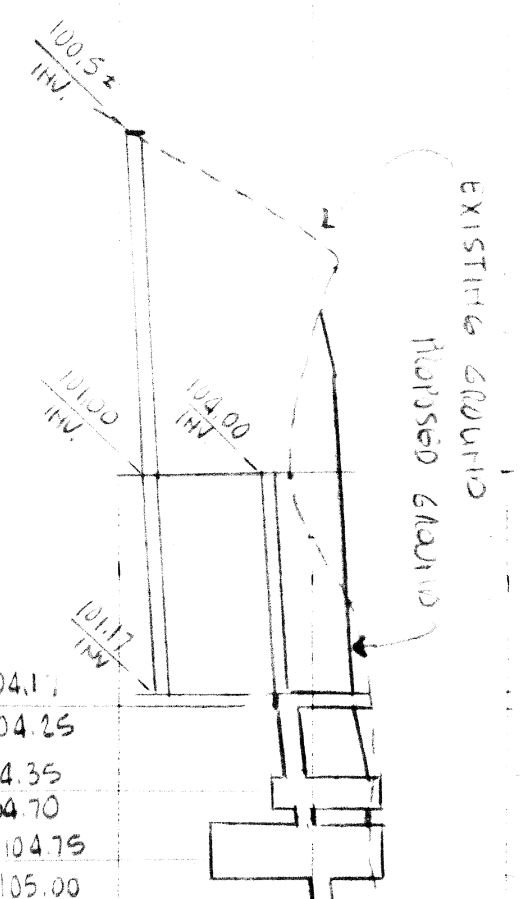



TRENCH DETAIL



SUBSURFACE SAND FILTERS

SECTION A-A



SUBSURFACE SAND FILTER

INFLUENT CHAMBER	INV. OUT 104.17
	INV. IN 104.25
UPFLOW FILTER	INV. OUT 104.35
	INV. IN 104.70
AERATION SYSTEM	INV. OUT 104.75
	INV. IN 105.00