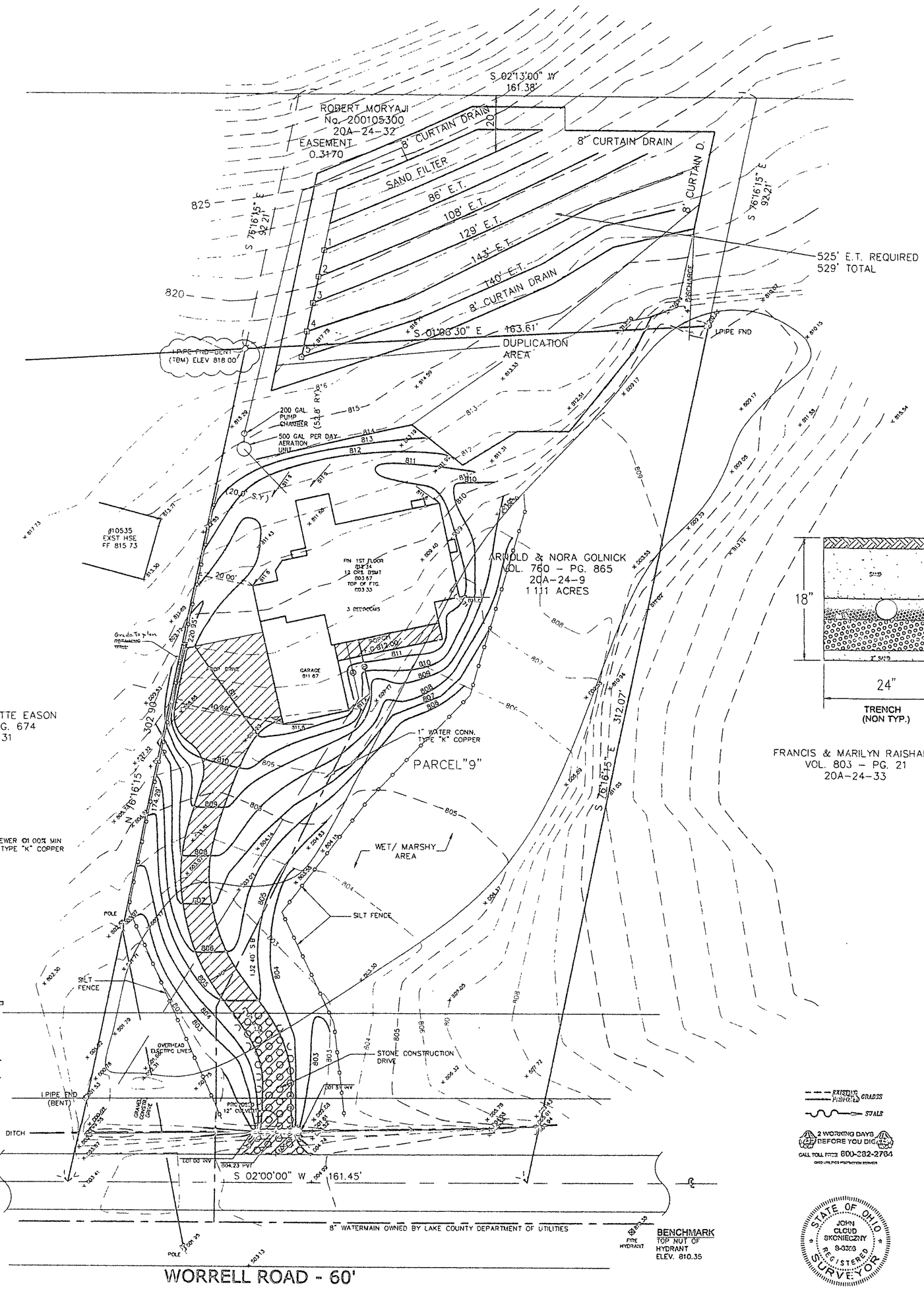

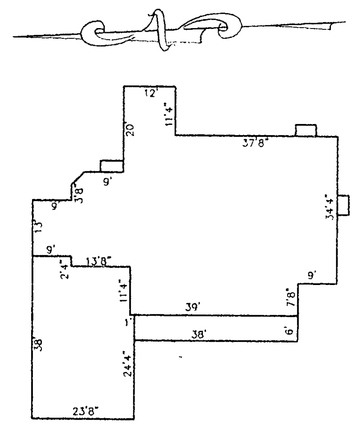

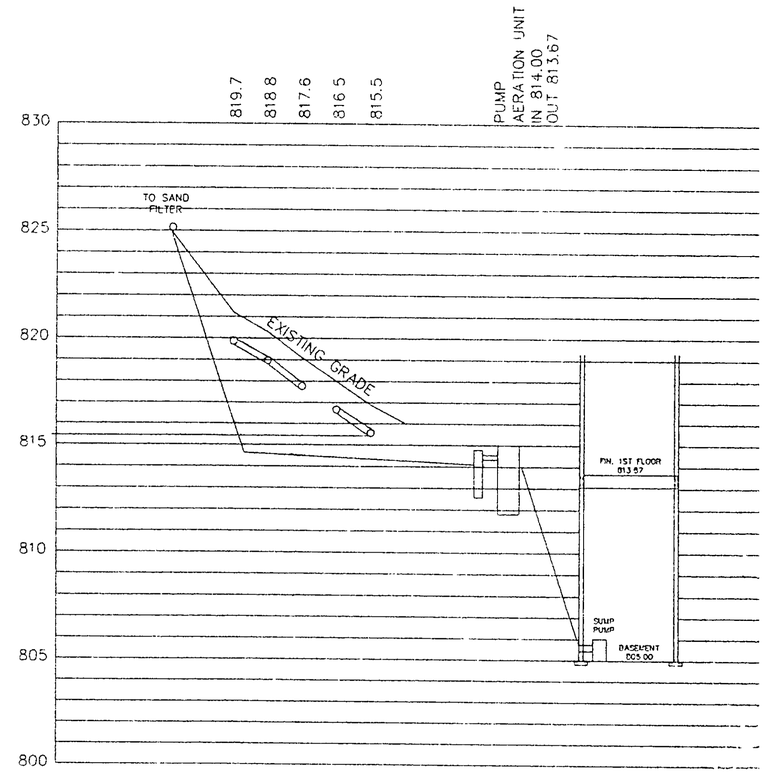

PROFILE

HOR. 1" = 20'
VER. 1" = 5'

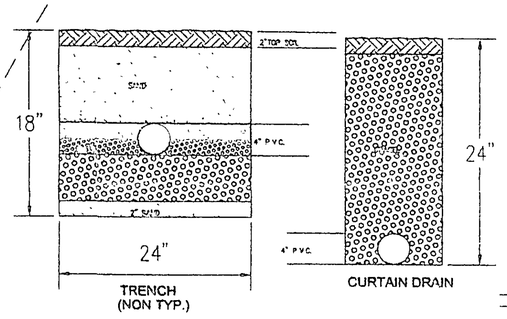

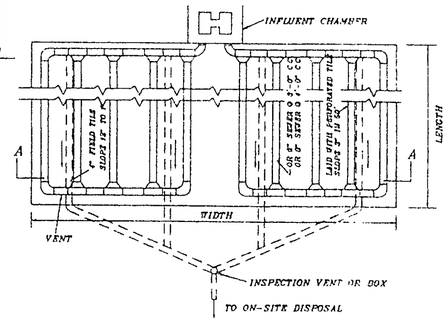

Stormwater Management Plan
Approved as shown and/or noted
JAMES R. GILLS, P.E.
County Drainage Engineer
By L.S. Date 7/27/05 REVISED
ORIGINAL APPROVAL 5/12/04

CT CONSULTANTS, INC.
Philip W. Kiefer 07/08/05
CITY ENGINEER DATE

REVISIONS
1 04/28/04 REVISED PER LAKE COUNTY HEALTH DEPT
2 05/13/04 ADD SILT FENCE
3 4/6/05 REVISE PER CITY LETTER DATED 10/15/04
4 10/20/05 ADD SAND FILTER
7/7/05 REVISE PER HEALTH DEPARTMENT

GRAPHIC SCALE
10 20
1 inch = 20 ft

EXISTING GRADES
PROPOSED GRADES
SWALE

2 WORKING DAYS BEFORE YOU DIG
CALL TOLL FREE 800-362-2764
OHIO UTILITIES PROTECTION SERVICE

STATE OF OHIO
JOHN CLOUD SKONIECZNY
9-3326
REGISTERED SURVEYOR

THIS PLAT REPRESENTS A SURVEY WHICH MEETS STANDARDS FOR A BOUNDARY SURVEY IN THE STATE OF OHIO AS SPECIFIED IN THE ADMINISTRATIVE CODE CHAPTER 4733-37.

SURVEYED ON APR. 13, 2004 BY JOHN C. SKONIECZNY UNDER THE SUPERVISION OF JOHN C. SKONIECZNY, P.S.# 6356, ALL IRON PINS SHOWN

P.S.# 6356 DATE: 4/23/04

THE TOPOGRAPHIC, INDICATED BY 1' CONTOURS, AND ELEVATIONS SHOWN HEREON REPRESENT AN ACTUAL FIELD SURVEY MADE BY JOHN C. SKONIECZNY ON 4/13/04 THE ELEVATIONS WERE TAKEN AT APPROPRIATE INTERVALS AND AS THE ABOVE DATE THEY EXISTED AS INDICATED HEREON

P.S.# 6356 DATE: 4/23/04

SITE PLAN FOR:
ARNOLD GOLNICK
DATE: 20
DATE: APR. 04
APPROVED
PARCEL 9 WORRELL ROAD
CITY OF KIRTLAND - COUNTY OF LAKE
JOB# 04-3904