

DATE	BY	REVISION RECORD	AUTH. DR.
7/26		L.C.H.D. COMMENTS	
8/19		ADD SILT FENCE	
10/20		C.T. COMMENTS	JCS

Surveyor Certification (Example)

This Plat represents a Survey which meets the minimum standards for a Boundary Survey in The State of Ohio as specified in the Ohio Administrative Code Chapter 4733-37

Surveyed on JULY 2014 by JOHN P. SKONIECZNY under the supervision of ME, P.S. # 6356. All iron pins shown hereon were either found or set as noted.

John Skonieczny P.S. # 6356 Date: OCT-22-2014

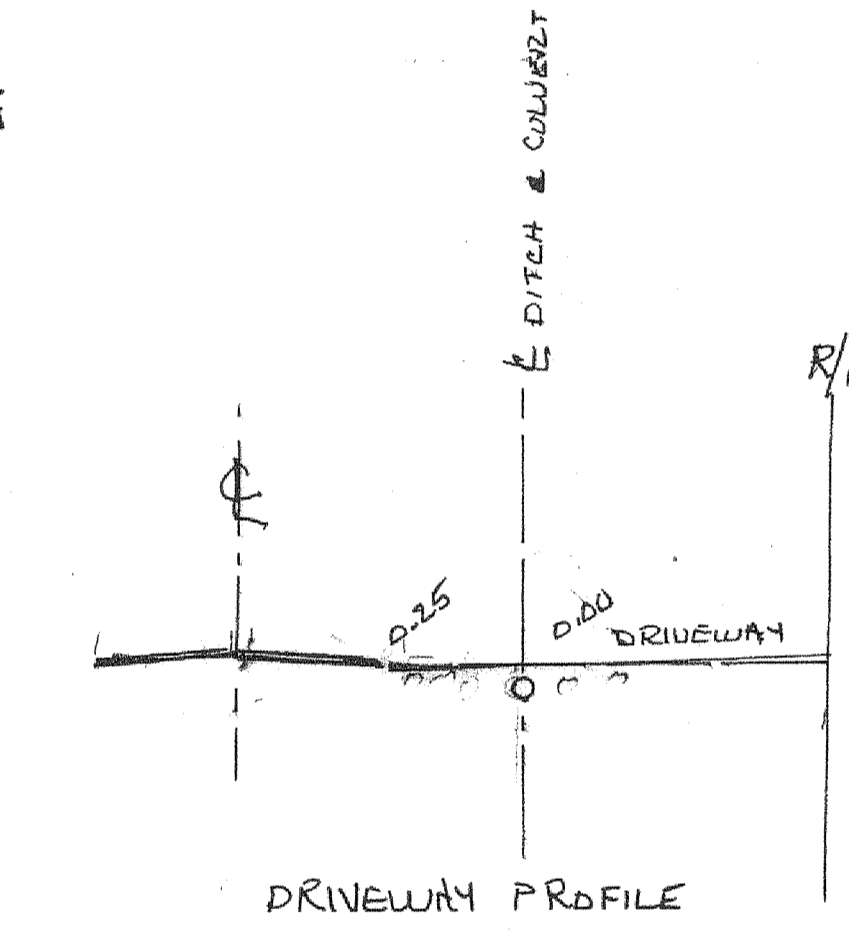
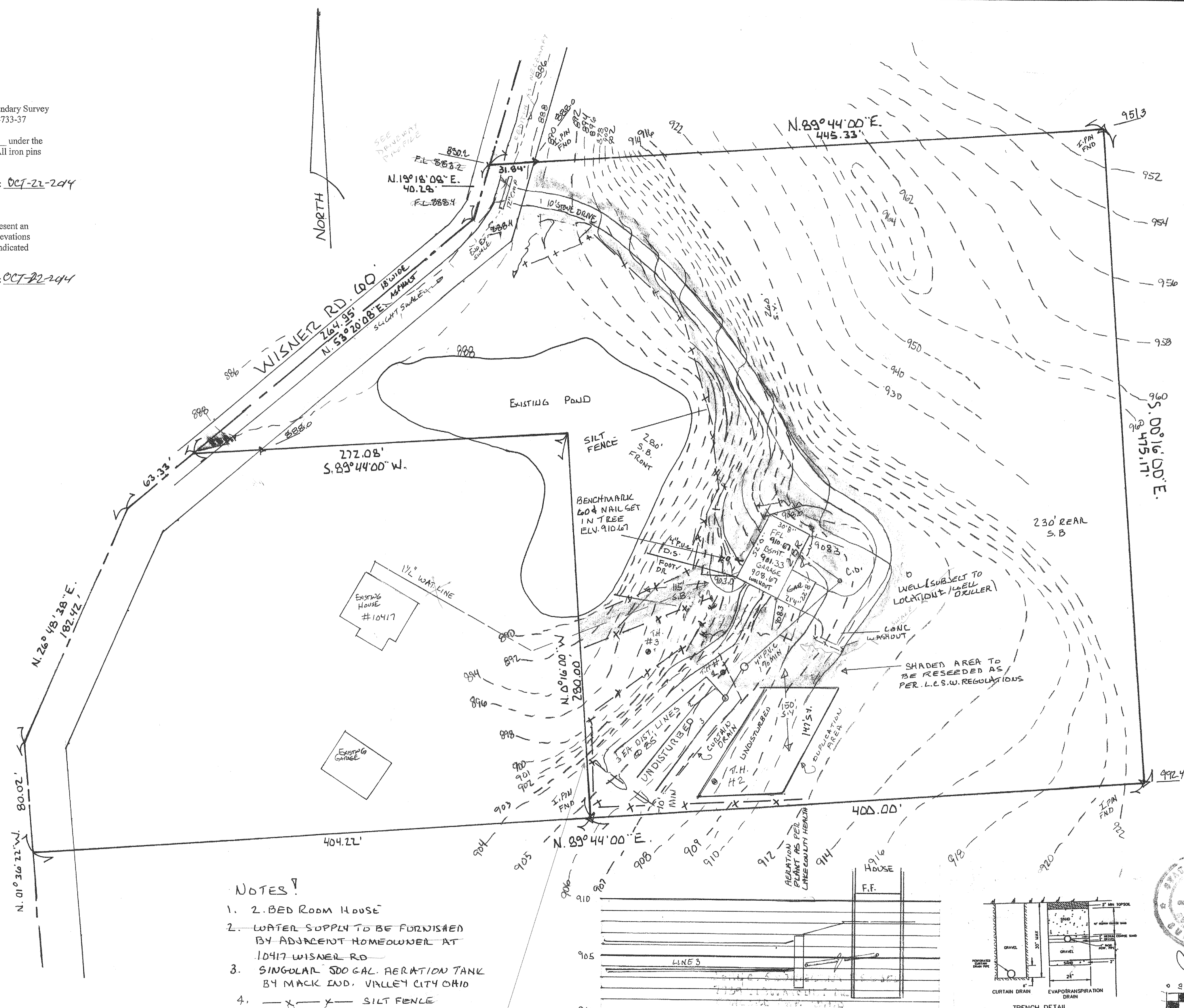
The topography, indicated by 1' contours, and elevations shown hereon represent an actual field survey made by ME on JULY 2014. The elevations were taken at appropriate intervals and as of the above date they existed as indicated hereon.

John Skonieczny P.S. # 6356 Date: OCT-22-2014

Per - Phil Keenan  
Farmcode book

Section  
1450.01(b)(1)

"ok for off property well/water source"



This Site Plan is **EXEMPT** from review by the LAKE COUNTY STORMWATER MANAGEMENT DEPT. By GHT Date 10/20/14

APPROVED AS NOTED  
CT CONSULTANTS, INC.  
Philip W. Kuffel 10/21/14

REVIEWED AND ACCEPTED  
LAKE COUNTY GENERAL  
HEALTH DISTRICT

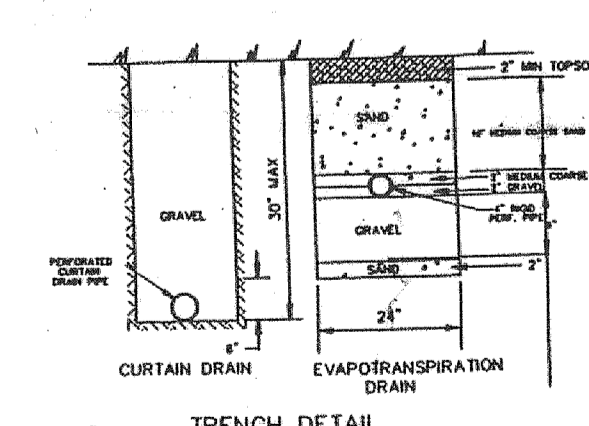
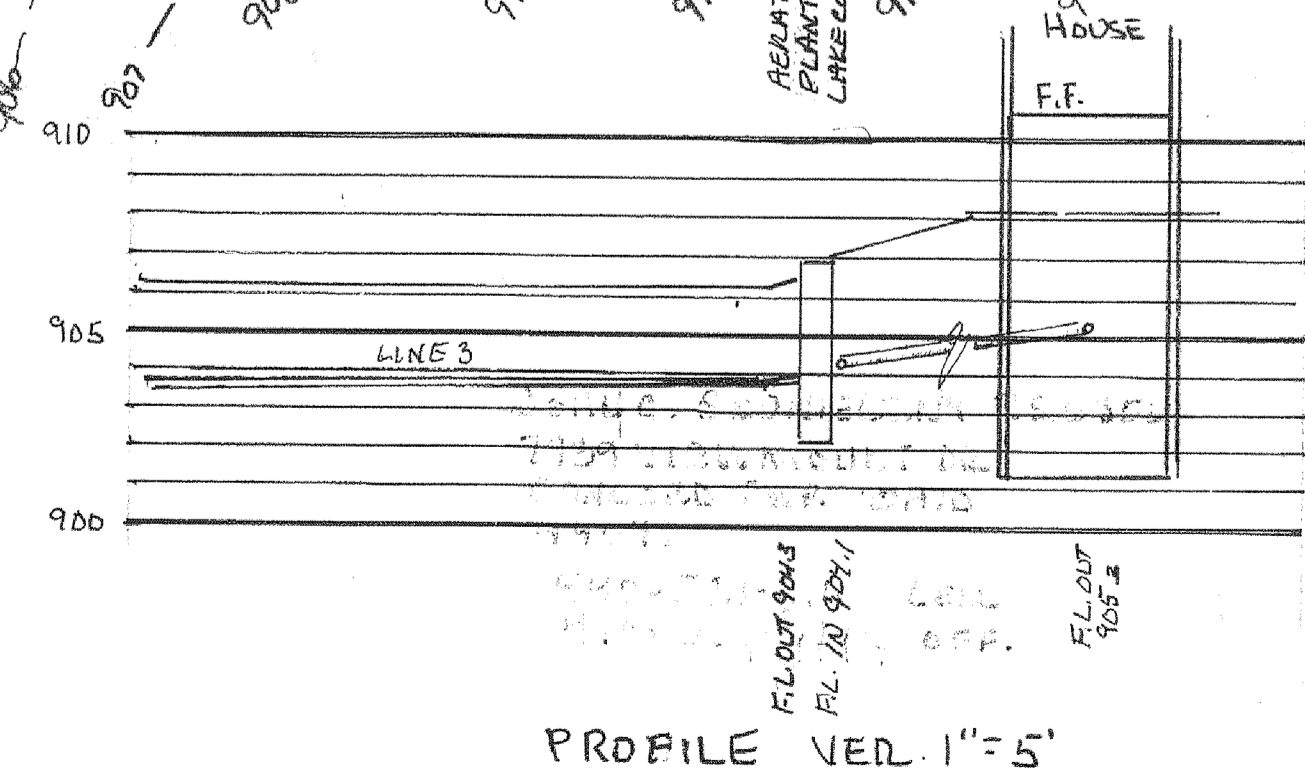
DATE 2-3-14 BY Del

SEWAGE DISPOSAL PERMIT MUST BE OBTAINED BY A LAKE COUNTY LICENSED INSTALLER BEFORE INSTALLATION IS STARTED

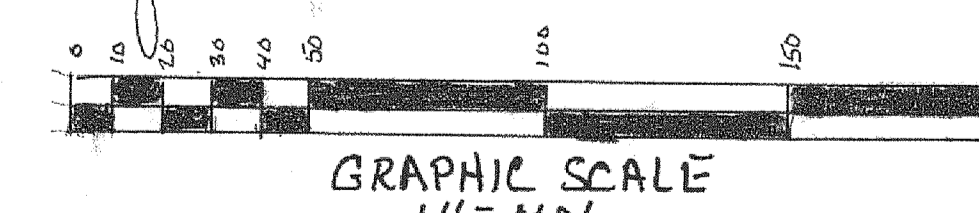
K&E CRYSTALINE © 22/34 ENGINEERS' STANDARD FORM

- NOTES!**
- 2-BED ROOM HOUSE
  - WATER SUPPLY TO BE FURNISHED BY ADJACENT HOMEOWNER AT 10417 WISNER RD
  - SINGULAR 500 GAL. AERATION TANK BY MACK IND. VALLEY CITY OHIO
  - X-X SILT FENCE

I HEREBY ACCEPT THE CONTAIN DRAIN WATER ONTO MY PROPERTY.  
Donald E. Davies 10/24/14  
DONALD DAVIES  
10417 WISNER ROAD



John Skonieczny  
JOHN C. SKONIECZNY  
7739 VIEWMOUNT DR  
PAINESVILLE OHIO  
44107  
440-352-7742  
440-537-4111  
JUL 2014



TOLERANCES (EXCEPT AS NOTED)		PROPOSED DAVIES RESIDENCE	
DECIMAL		SCALE	DRAWN BY
±		1" = 40'	F.H.
FRACTIONAL		APPROVED BY	JCS
±		TITLE	BEING P.P.# 20-A-033-0-00-031-0 RECORDED
±			IN DOC # 2006R031122 L.C.R.D.
±			(CITY OF KIRTLAND - COUNTY OF LAKE - STATE OF OHIO)
±		DATE	DRAWING NUMBER
±			

2 WORKING DAYS BEFORE YOU DIG  
CALL TOLL FREE 800-362-2764  
OHIO UTILITIES PROTECTION SERVICE