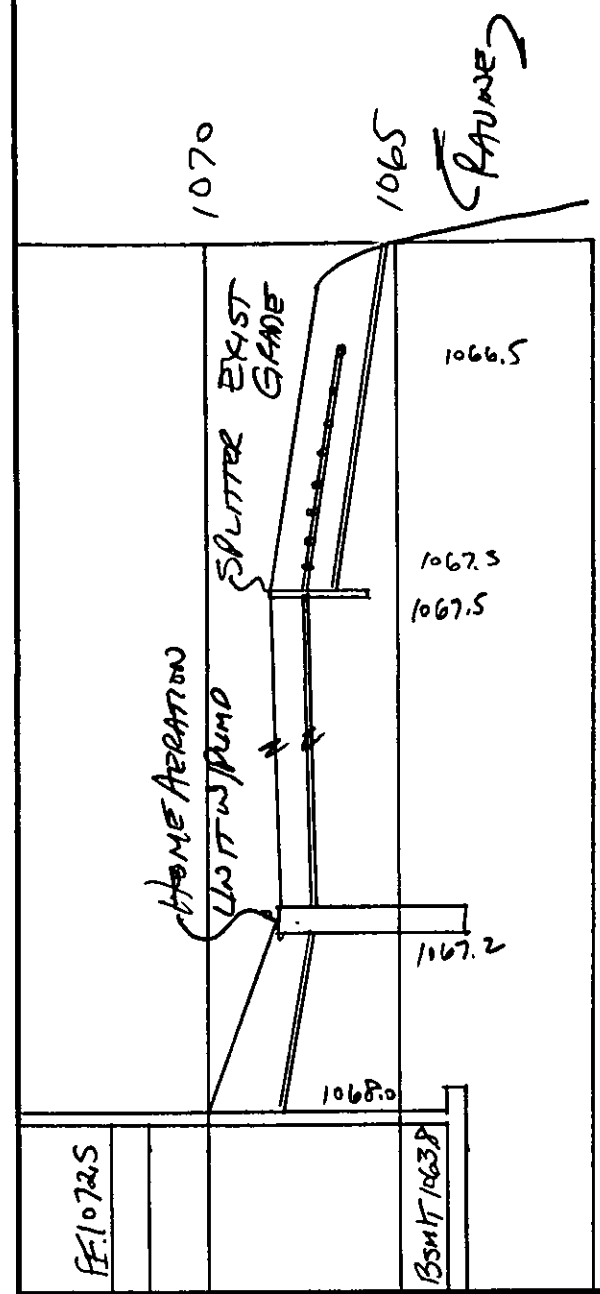
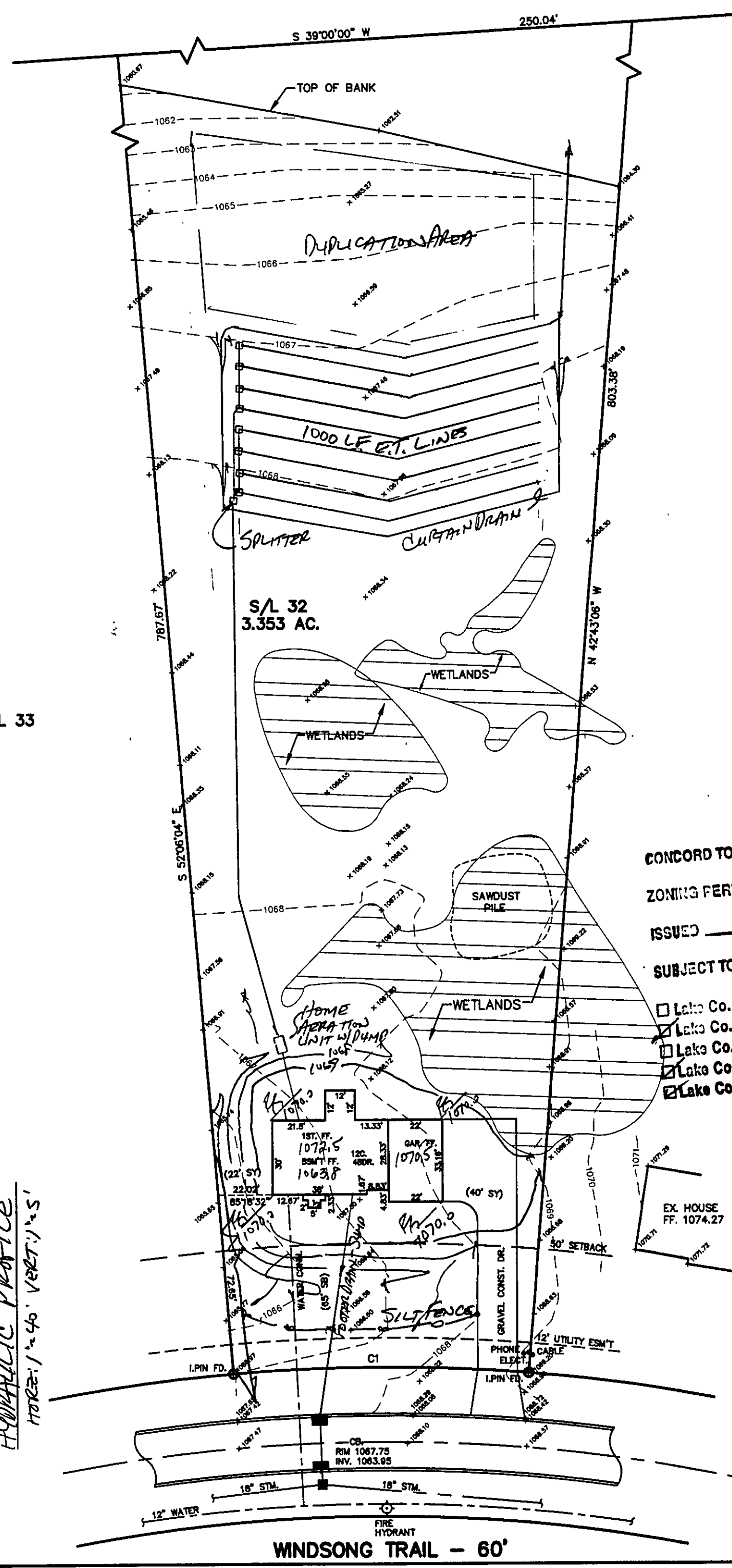


REVIEWED AND ACCEPTED
LAKE COUNTY GENERAL
HEALTH DISTRICT
Date 6-28-01 BY Don D.V.

SEWAGE DISPOSAL PERMIT MUST BE
OBTAINED BY A LAKE COUNTY LICENSED
INSTALLER BEFORE INSTALLATION IS
STARTED.



S/L 33

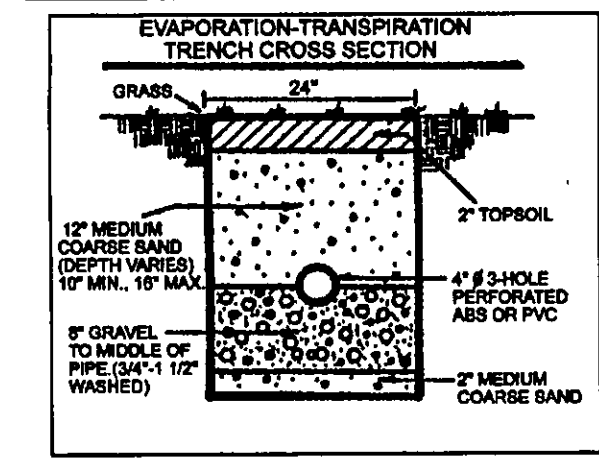
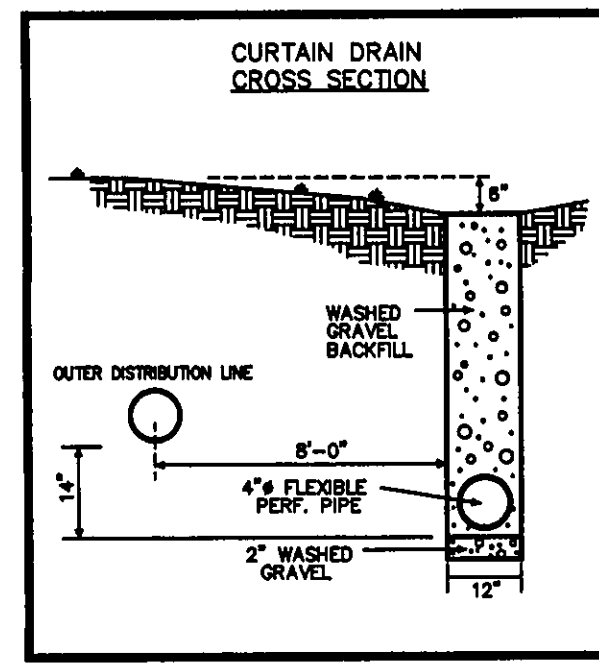


S/L 31

CONCORD TOWNSHIP ZONING OFFICE
ZONING PERMIT # 0701-10224

ISSUED 7/3/2001

- SUBJECT TO APPROVAL BY:
- ☐ Lake Co. Sanitary Engineer
 - ☒ Lake Co. Eng. Dept.
 - ☐ Lake Co. Planning Comm.
 - ☒ Lake Co. Building Dept.
 - ☒ Lake Co. Soil & Water Cons. Dist.



SITE PLAN

CONCORD TOWNSHIP, LAKE COUNTY, OHIO

for: **SHAMROCK CONSTRUCTION**

CLIENT _____ OWNER _____
ADDRESS _____ STREET _____ CITY _____ ZIP _____

STANFORD SPRINGS SUB. _____ TRACT _____
SUBDIVISION 38-31 NAME _____ LOT _____ STREET _____
32 VOL.-PG. WINDSONG TRAIL LOT _____
SUBLOT NO. _____ STREET _____ VOL.-PG. _____ PERM. PARCEL NO. _____

LEGEND

- SANITARY MANHOLE --- EXIST. ELEV. --- 100.0 PROP. ELEV. 100.0
STORM MANHOLE --- AS BUILT ELEVATION
INLET OR CATCH BASIN ---
HYDRANT --- INDICATES DIRECTION OF SURFACE DRAINAGE
EXISTING CONTOURS ---
PROPOSED CONTOURS ---

DESIGN CERTIFICATION

THIS PLAN WAS PREPARED BY ME, AND IS CORRECT
TO THE BEST OF MY KNOWLEDGE AND BELIEF.

NAME Harry S. Jones, Jr. SURVEYOR REGISTRATION NO. 6343

REVISIONS			PLAN PREPARED BY:		
NO.	DATE	BY	BABCOCK JONES & ASSOCIATES, INC.		
1			PAINESVILLE, OHIO		
2					
3			DRAWN BY T.R.	SCALE 1"=40'	PHONE NO. 440-357-1811
4			CHK'D. H.J.	DATE 6/14/01	DRAWING NO. 98-185-32
5			CREW CHIEF R.B.	APP'D H.J.	

"AS BUILT" CERTIFICATION

I, HEREBY CERTIFY THAT THE CIRCLED GRADES ARE EXISTING
FINISH GRADES CHECKED IN THE FIELD ON 6/14/01, 2001
AND ARE CORRECT TO THE BEST OF MY KNOWLEDGE AND BELIEF.

REGISTERED SURVEYOR _____ REG. NO. _____

C1: R=730.00'
L=119.55'
T=59.91'
D=09°22'59"
C=119.41'
N42°35'25"E

NOTE: TEMPORARY SEEDING REQUIRED
IN DISTURBED AREAS.

"I, the undersigned hereby certify that
this topography indicated by 6", 1", or 2"
contours, and elevations shown hereon
represent an actual field survey made by
me on the 13th day of JUNE, 2001
and that the elevations were taken at
appropriate intervals and that as of that
date they existed as indicated hereon."

Harry S. Jones, Jr. #6343
Name Reg. No.

Grading Plan Approved
as shown and/or noted
JAMES R. GILLS, P.E.
Lake County Engineer

By TAM Date 7-9-01

ROOF DRAINS
SHALL DISCHARGE
TO SPLASH BLOCKS.



BM-IRON PIN MON.
ELEV.=1070.24