














Coxford Twp. Lake COUNTY, OHIO

for: 20th Century Construction
CLIENT OWNER

CLIENT **OWNER**
 9853 Jettway Ave. K. 055 Rd. 1754702
ADDRESS **STREET** **CITY** **ZIP**

SUBDIVISION	LOT
VOLUME	PAGE
STREET	STREET
SUBLOT NO.	TRACT
NAME	
ADDRESS	
CITY	
STATE	
ZIP	
PERM. PARCEL NO.	

<p>  SANITARY  MANHOLE  STORM  INLET OR CATCH BASIN  HYDRANT  EXISTING CONTOURS  PROPOSED CONTOURS  EXIST. ELEV. 100.0  PRIOR ELEV. 100.0  WATER VALVE (GAS)  WATER METER (GAS)  AS BUILT ELEVATION </p>	<p>  INDICATES DIRECTION OF SURFACE DRAINAGE </p>
---	--

ALL BOUNDARY DATA SHOWN WAS OBTAINED FROM (DEEDS, RECORDED SUBDIVISION PLAT OR OTHER PUBLIC RECORDS)

LOCATIONS AS SHOWN OF ADJACENT WELLS AND SEPTIC TANKS OBTAINED FROM LAKE COUNTY HEALTH DEPARTMENT

[illegible]

NO. OF BEDROOMS	WATER MAIN SIZE	LOCATION
DIMENSIONS	S&N, SEWER SIZE	% GR. LOC.
BEARINGS	S&N, MIN. CAST. ELEV.	INV. ELEV.
TIE TO NEAREST STREET	S&N, CONN. SIZE	LOC. DEPTH
SUBLOT NO. PARCEL NO.	STORM SEWER SIZE	% GR. LOC.
SURROUNDING OWNERS	STORM MIN. CAST. ELEV.	INV. ELEV.
BLDG. DIMENSIONS FT. GR.	PAV'T TYPE GRADE CURBS	
ALD. TIES P.T.'S, GRAD'S	GAS LINE LOC.	SIZE PRESSURE
ADJON TYPE WIDTH THICKNESS	SEPTIC TANK LOCATION & DUPLICATION AREA	
SIEMALK TYPE WIDTH THICKNESS		
CUVERT TYPE DIA. LENGTH		
ROCK OUTCROPPINGS		
	WELL LOCATION	
	ISOLATION RADIIUS FROM WELL	

REVISIONS	PLAN PREPARED BY:
-----------	-------------------

BABCOCK • JONES & ASSOCIATES, INC.

PAINESVILLE, OHIO

3		DRAWN BY <i>[Signature]</i>	SCALE 1" = 20'	PHONE NO. 357-1811
---	--	--------------------------------	-------------------	-----------------------

4	CHK'D.	DATE	DRAWING NO.
		5/30/02	

6		CHIEF		01010
---	--	-------	--	-------

I, HEREBY CERTIFY THAT THE CIRCLED GRADES ARE EXISTING
FINISH GRADES CHECKED IN THE FIELD ON , 19
AND ARE CORRECT TO THE BEST OF MY KNOWLEDGE AND BELIEF.

REGISTERED SURVEYOR	REG. NO.

ZONING PERMIT #5277

7-2-86

SUBJECT TO APPROVAL BY:

Lake County Sanitary Eng. ☐

Late County Eng. Dept. 4

Lake County Planning Comm.

Lake County Bldg. Dept. ☒

Tim J. Marone