


CURVE TABLE					
Curve	Length	Radius	Chord	Bearing	Delta
C1	85.17'	530.00'	85.08'	N77°31'00"E	9°12'27"

CONCORD TOWNSHIP ZONING OFFICE
Zoning Permit # 1013-15178
Date Issued 10/28/13
Subject to Approval By:
Lake Co. Engineer/Storm Water Mgmt.
Lake Co. Utilities Dept.
Lake Co. Soil + Water District
Lake Co. Health District
Lake Co. Building Dept.



SITE PLAN

CONCORD, LAKE County, Ohio

MILT PAVLINIS

for: CLIENT OWNER

ADDRESS STREET CITY ZIP

SUBDIVISION 54-28 NAME TRACT STREET

88 VOL.-PG. SUMMERWOOD LOT PERM. PARCEL NO.

SUBLOT NO. STREET VOL.-PG. PERM. PARCEL NO.

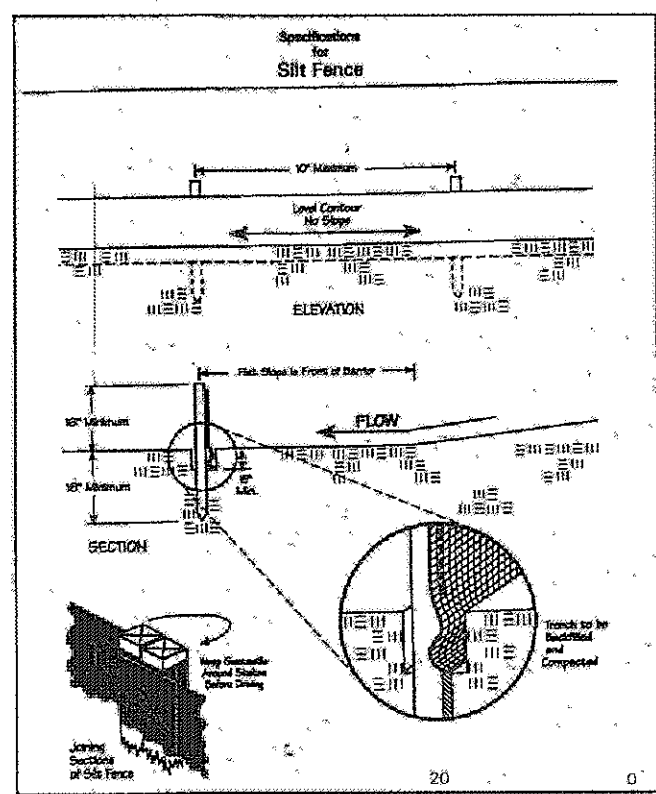
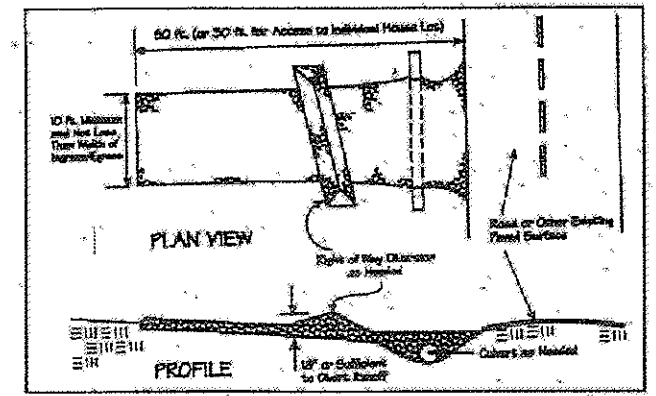
DESIGN CERTIFICATION

THIS PLAN WAS PREPARED BY ME, AND IS CORRECT TO THE BEST OF MY KNOWLEDGE AND BELIEF.

HARRY S. JONES, JR.

SURVEYOR REGISTRATION NO. 6343

Temporary Seeding Species Selection			
Seeding Dates	Species	LB./1,000 sq. ft.	Per AC.
March 1 to August 15	Corn	3	4 bushel
	Tall Fescue	1	40 lb.
	Perennial Ryegrass	1	40 lb.
	Annual Ryegrass	1	40 lb.
August 16 to November 1	Rye	3	2 bushel
	Tall Fescue	1	40 lb.
	Perennial Ryegrass	1	40 lb.
	Annual Ryegrass	1	40 lb.
November 1 to Spring Seeding	Wheat	3	2 bushel
	Tall Fescue	1	40 lb.
	Perennial Ryegrass	1	40 lb.
	Annual Ryegrass	1	40 lb.
Note: Other approved seed blends may be substituted.			



Erosion and Sediment Control Schedule
Ingress-Egress
A stone access drive complete with under lying geo-textile fabric (20 feet wide and 50 feet long) for ingress and egress at the site shall be installed. This drive shall be the only entrance and exit to the site.
Silt Fence
A silt fence shall be installed prior to any earthwork activities at the site in the locations shown on the site plan as well as along the front of any lot that slopes towards the street.
Temporary Seeding
Disturbed areas of the site that are to remain idle for more than twenty-one(21) days shall be properly seeded and straw mulched within seven(7) days of completion of initial grading.
Temporary seeding and mulching as a thirty(30) foot strip of the entire front of the lot shall be maintained on the site once initial grading is complete.

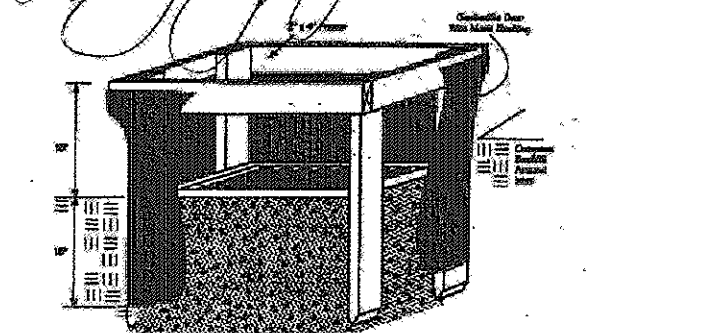
Stabilization of critical areas within fifty(50) feet of any stream or wetland shall be complete within two(2) days of the disturbance if the site is to remain inactive for longer than fourteen(14) days.

Mulching
Straw-mulch shall be applied at a rate of 1 bale per every ten (10) feet of curb, at a width of thirty(30) feet to the entire length of the lot. Wood chips may also be used but must be spread at a minimum depth of four inches over the thirty-foot width and must be accompanied by a properly installed silt fence.

Maintenance
Erosion and sediment controls shall be inspected every seven(7) days or within 24 hours of a 0.5" or greater rainfall event. Necessary repairs shall be made at this time.

I, the undersigned, hereby certify that this topography, indicated by 1' contours, and elevations shown hereon, represent an actual field survey made by me on the 3 day of JUNE, 2013 and that the elevations were taken at appropriate intervals and that as of that date they existed as indicated hereon.

HARRY S. JONES, JR. P.S. #6343



EXIST. ELEV. 100.0
PROP. ELEV. 100.0
AS BUILT ELEVATION
INDICATES DIRECTION OF SURFACE DRAINAGE
2 WORKING DAYS BEFORE YOU DIG
CALL TOLL FREE 800-362-2764
OHIO UTILITIES PROTECTION SERVICE

"This plan has been prepared solely for the purpose of establishing grading, drainage, location of utility connections, and compliance with local zoning regulations and is based upon plans approved by agencies having jurisdiction. Jones Surveying, LLC does not warrant or guarantee structural components of the structure or the underlying soils".

BENCHMARK: San. Sew. M.H. front of subplot 94 Elev. = 1051.65

EXISTING UNDERGROUND UTILITIES NOTE:
"The size and location, both horizontal and vertical, of the underground utilities shown hereon, have been obtained by a diligent and comprehensive search of available records. Verification by field observation has been conducted where practical. However, Jones Surveying, LLC does not guarantee the completeness nor accuracy thereof."

REVISIONS			Jones Surveying, LLC		
NO.	DATE	BY	ENGINEERS - SURVEYORS - PLANNERS		
1			1924 MENTOR AVE., PAINESVILLE, OHIO 440-357-1811		
2			440-357-9173 (FAX) njones@jonesurveying.com		
3			DRAWN BY	SCALE 1"=20'	PHONE NO. 440-357-1811
4			CHKD.	DATE 10/17/13	DRAWING NO. 04-303-88
5			CREW CHIEF	APPD. HJ	