

Erosion and Sediment Control Schedule

Ingress-Egress

A stone access drive complete with under lying geo-textile fabric (20 feet wide and 50 feet long) for ingress and egress at the site shall be installed. This drive shall be the only entrance and exit to the site.

Silt Fence

A silt fence shall be installed prior to any earthwork activities at the site in the locations shown on the site plan as well as along the front of any lot that slopes towards the street.

Temporary Seeding

Disturbed areas of the site that are to remain idle for more than thirty(30) days shall be properly seeded and straw mulched within seven(7) days of completion of initial grading. Temporary seeding and mulching on a thirty(30) foot strip of the entire front of the lot shall be maintained on the site once initial grading is complete.

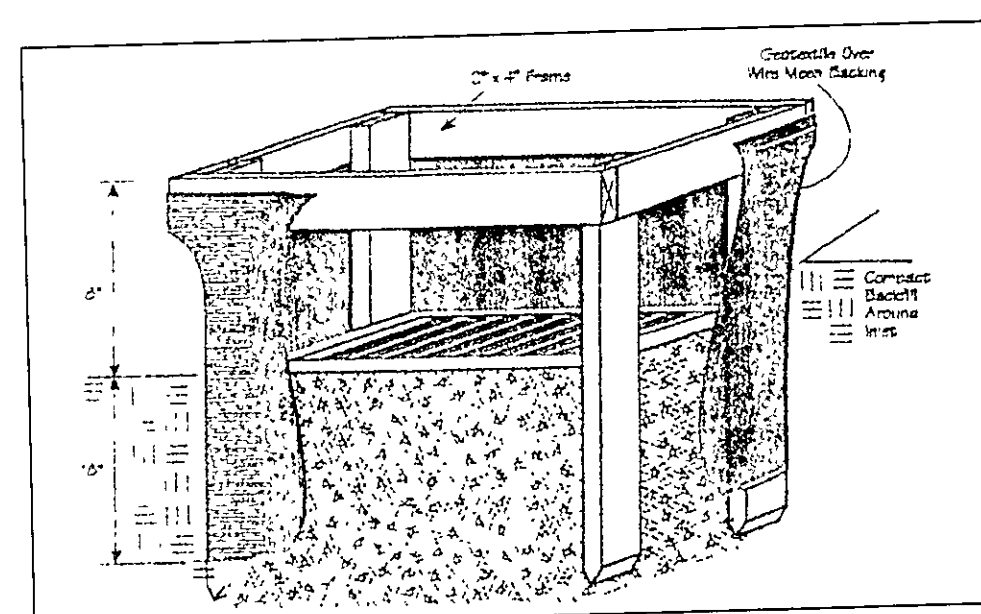
Stabilization of critical areas within fifty(50) feet of any stream or wetland shall be complete within two(2) days of the disturbance if the site is to remain inactive for longer than fourteen(14) days.

Mulching

Straw-mulch shall be applied at a rate of 1 bale per every ten (10) feet of curb, at a width of thirty(30) feet to the entire length of the lot. Wood chips may also be used but must be spread at a minimum depth of four inches over the thirty-foot width and must be accompanied by a properly installed silt fence.

Maintenance

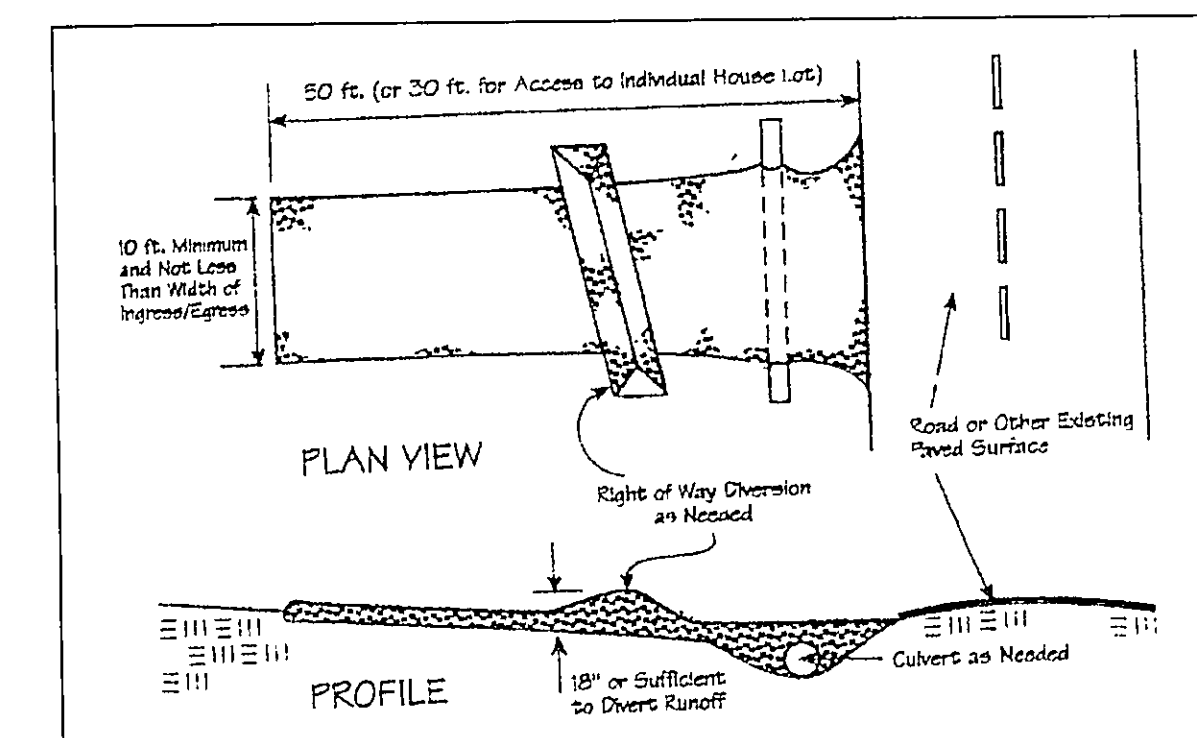
Erosion and sediment controls shall be inspected every seven(7) days or within 24 hours of a 0.5" or greater rainfall event. Necessary repairs shall be made at this time.



"I, the undersigned hereby certify that this topography indicated by 6", 1", or 2" represent on actual field survey made by me on the 23rd day of 10/20/05 and that the elevations were taken at appropriate intervals and that as of that date they existed as indicated hereon."

Name: HARRY S. JONES Reg. No. 9-4043

CONCORD TOWNSHIP ZONING OFFICE
Zoning Permit # 0305-12085
Date Issued 3/23/05
Subject to Approval By:
☒ Lake Co. Engineer/Storm Water Mgmt.
☒ Lake Co. Utilities Dept.
☒ Lake Co. Soil & Water District
☒ Lake Co. Health District
☒ Lake Co. Building Dept.

S/L 6
(VACANT)S/L 8
(VACANT)

| Temporary Seeding Species Selection | | | |
|-------------------------------------|--------------------|----------------------------|----------|
| Seeding Dates | Species | Lb./1,000 ft. ² | Per Ac. |
| March 1 to August 15 | Grass | 3 | 4 bushel |
| | Tall Fescue | 1 | 40 lb. |
| | Annual Ryegrass | 1 | 40 lb. |
| | Perennial Ryegrass | 1 | 40 lb. |
| August 15 to November 1 | Tall Fescue | 1 | 40 lb. |
| | Annual Ryegrass | 1 | 40 lb. |
| | Perennial Ryegrass | 1 | 40 lb. |
| | Wheat | 3 | 2 bushel |
| November 1 to Spring Seeding | Tall Fescue | 1 | 40 lb. |
| | Annual Ryegrass | 1 | 40 lb. |
| | Perennial Ryegrass | 1 | 40 lb. |
| | Wheat | 3 | 2 bushel |


Note: Other approved seed species may be substituted.

AS OF 3/25/05
FOUNDATION WAS SCALED FROM
1ST FLOOR DRAWING OF "PLAN WORKS"

SUMMERWOOD DRIVE - 60'

TBM - PK NAIL FND
ELEV - 1062.62

EXISTING UTILITIES NOTE:
THE SIZE AND LOCATION, BOTH HORIZONTAL AND VERTICAL
OF THE UNDERGROUND UTILITIES SHOWN HEREON, HAVE BEEN
OBTAINED BY A SEARCH OF AVAILABLE RECORDS.
VERIFICATION BY FIELD OBSERVATION HAS BEEN CONDUCTED
WHERE PRACTICAL, HOWEVER, BABCOCK, JONES AND ASSOCIATES
INC. DOES NOT GUARANTEE THE COMPLETENESS NOR ACCURACY
THEREOF.



| REV. NO. | DESCRIPTION | DATE | BY | CHK'D |
|----------|-------------|------|----|-------|
| | | | | |
| | | | | |
| | | | | |
| | | | | |
| | | | | |



BABCOCK, JONES AND ASSOCIATES, INC
CIVIL ENGINEERS - SURVEYORS - LAND PLANNERS
PAINESVILLE OHIO 44077

| | |
|-------------|---------|
| DATE | 3/25/05 |
| DESIGN BY | H.J. |
| DRAWN BY | B.P. |
| APPROVED BY | H.J. |
| CREW CHIEF | E.H. |

SITE PLAN
FOR
SHAMROCK CONSTRUCTION
S/L 7 SUMMERWOOD DRIVE (SUMMERWOOD SUB I.)
CONCORD TOWNSHIP LAKE COUNTY STATE OF OHIO

| | |
|--------|-----------|
| SCALE | 1"=20' |
| JOB NO | 04-303-07 |
| SHEET | 1 |
| OF | 1 |