

## GENERAL NOTES:

1. BENCHMARK - TOP STEM OF EXISTING FIRE HYDRANT LOCATED IN FRONT SUBLOT 43, ELEVATION = 1045.81.
2. DRIVEWAY APRON TO BE 6" THICK CONCRETE.
3. ALL DOWNSPOUTS TO BE OUTLETTED TO SPLASH BLOCKS.
4. CONTRACTOR RESPONSIBLE FOR CONTACTING THE OHIO UTILITY PROTECTION SERVICE (1.800.362.2764) AND ALL UTILITY COMPANIES A MINIMUM OF 48 HOURS PRIOR TO CONSTRUCTION.
5. THE LOCATION BOTH HORIZONTAL AND VERTICAL OF EXISTING UNDERGROUND UTILITIES SHOWN HEREON, HAVE BEEN OBTAINED BY A DILIGENT AND COMPREHENSIVE SEARCH OF AVAILABLE RECORDS. VERIFICATION BY FIELD OBSERVATION HAS BEEN CONDUCTED WHERE PRACTICAL, HOWEVER, BARRINGTON CONSULTING GROUP, INC. DOES NOT GUARANTEE THE COMPLETENESS, NOR ACCURACY THEREOF.
6. CONTRACTOR SHALL VERIFY ELEVATIONS OF LATERAL INVERTS IN THE FIELD PRIOR TO FOUNDATION EXCAVATION.
7. SEE SHEET 2 FOR EROSION AND SEDIMENT-CONTROL PLAN
8. SEE SHEET 2 FOR SEEDING INFORMATION

## CERTIFICATION:

"I THE UNDERSIGNED HEREBY CERTIFIES THAT THIS TOPOGRAPHY INDICATED BY 1 FOOT CONTOURS AND ELEVATION SHOWN HEREON REPRESENTS AN ACTUAL SURVEY MADE BY ME ON THE 14th DAY OF APRIL, 2011 AND THE ELEVATIONS WERE TAKEN AT AN APPROPRIATE INTERVAL AND AS OF THAT DAY THEY EXISTED AS INDICATED HEREON.

"I HEREBY CERTIFY THAT THIS PLAN WAS PREPARED BY ME AND IS CORRECT TO THE BEST OF MY KNOWLEDGE AND BELIEF"

*David W. Novak* 04/21/2011

DAVID W. NOVAK, P.S. No. 7507

CERT-1.DWG


## Stormwater Management Plan

Approved as shown and/or noted

JAMES R. GILLS, P.E.

County Drainage Engineer

By *J.S.* Date 6/28/2011

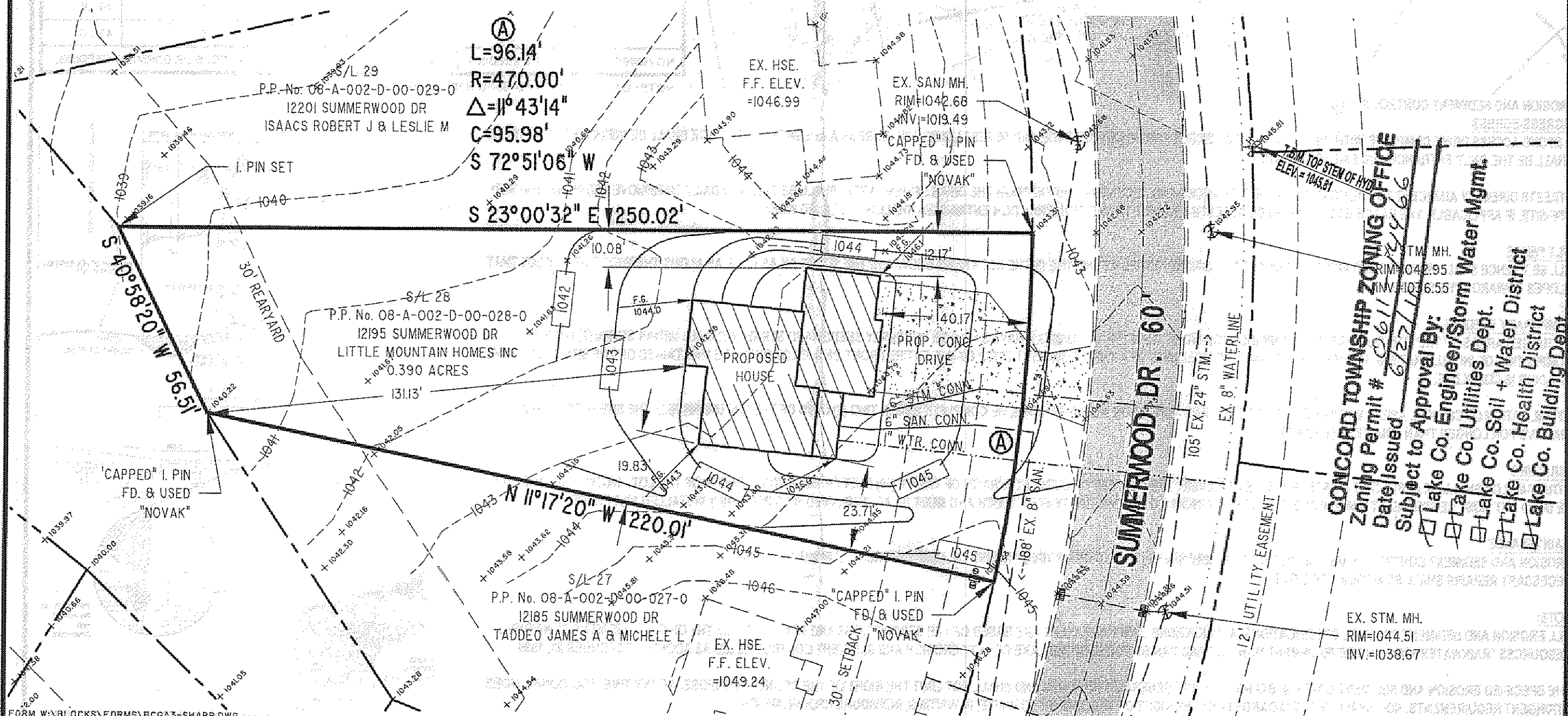
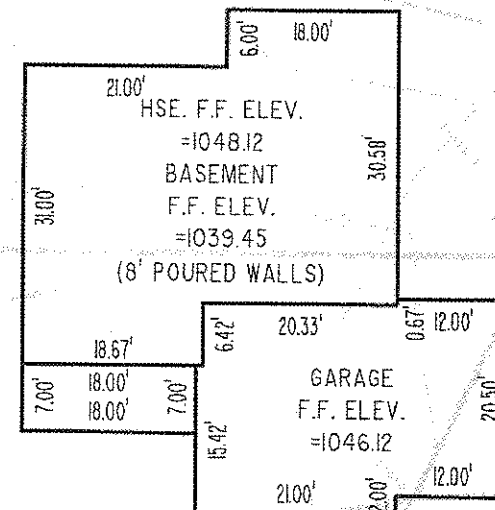


## GRAPHIC SCALE



( IN FEET )


1 inch = 30 ft.



CONCORD TOWNSHIP ZONING OFFICE  
Zoning Permit # 0611/2466  
Date Issued 6/27/11  
Subject to Approval By:  
☒ Lake Co. Engineer/Storm Water Mgmt.  
☒ Lake Co. Utilities Dept.  
☒ Lake Co. Soil + Water District  
☒ Lake Co. Health District  
☒ Lake Co. Building Dept.

REVISIONS	BY

**Barrington**  
CONSULTING GROUP, INC.  
9114 TYLER BLVD., MENTOR, OHIO 44060  
PHONE 440.285.1260 FAX 440.285.1262  
www.BarringtonCGI.com



**SITE PLAN**  
12185 SUMMERWOOD DR. CONCORD TWP., OHIO 44077  
SIL 28 SUMMERWOOD SUBDIVISION VOL. 48 PG. 30  
LITTLE MOUNTAIN HOMES, INC.

DRAWN WSO  
CHECKED DWN  
DATE APR. 19, 2011  
SCALE 1" = 30'  
JOB NO. 05002-028  
SHEET 1/2