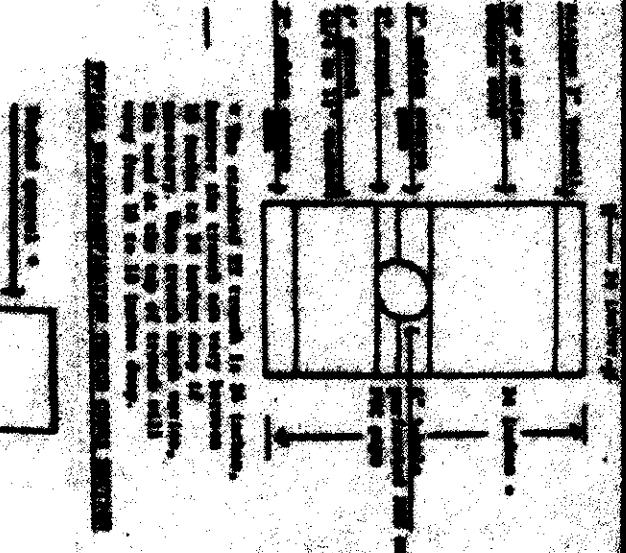



HYDRAULIC PROFILE
SCALE: HORIZ - 1"=40', VERT - 1"=5'



SITE PLAN

CONCORD TOWNSHIP, LAKE COUNTY, OHIO

for: GARY DAUNICH
10350 BARCHESTER
CONCORD, OHIO 43087

STONE CREEK SUBDIVISION	LOT	TRACT
4 & 5	10350	10350
10350	10350	10350
10350	10350	10350

LEGEND


WATER VALVE (GAS)	WATER METER (GAS)
INLET OR CATCH BASIN	HYDRAULIC
EXISTING CONTOURS	PROPOSED CONTOURS
EXIST. ELEV.	PROPOSED ELEV.

REMARKS

ALL BOUNDARY DATA SHOWN WAS OBTAINED FROM (DEEDS, RECORDED SURVEY PLAT OR OTHER PUBLIC RECORDS)
LOCATIONS AS SHOWN OF ADJACENT WELLS AND SEPTIC TANKS OBTAINED FROM LAKE COUNTY HEALTH DEPARTMENT

DESIGN CERTIFICATION
THIS PLAT WAS PREPARED BY ME, AND IS CORRECT TO THE BEST OF MY KNOWLEDGE AND BELIEF.

NAME: HARRY S. JONES, JR.
SUPERVISOR: HARRY S. JONES, JR.
REGISTRATION NO.: 56343



NO.	DATE	BY
1	10/20/80	HJ
2	10/20/80	HJ
3	10/20/80	HJ
4	10/20/80	HJ
5	10/20/80	HJ

PLAN PREPARED BY:
BABCOCK • JONES & ASSOCIATES, INC.
PAINESVILLE, OHIO

NO.	DATE	BY	SCALE	PHONE NO.
1	10/20/80	HJ	1"=30'	357-1811
2	10/20/80	HJ	1"=30'	357-1811
3	10/20/80	HJ	1"=30'	357-1811
4	10/20/80	HJ	1"=30'	357-1811
5	10/20/80	HJ	1"=30'	357-1811

"AS BUILT" CERTIFICATION
I, HEREBY CERTIFY THAT THE CIRCLED GRADES ARE EXISTING FINISH GRADES CHECKED IN THE FIELD ON 10/20/80 AND ARE CORRECT TO THE BEST OF MY KNOWLEDGE AND BELIEF.

REGISTERED SURVEYOR REG. NO. 56343

T.B.M.: P.K. NAIL IN TREE CORNER 45 + 46
ELEV. = 1102.00

"I, the undersigned hereby certify that this topography indicated by 6", 1" or 2" contours, and elevations shown hereon represent an actual field survey made by me on the 20th day of October, 1980 and that the elevations were taken at appropriate intervals and that as of that date they existed as indicated hereon."

Harry S. Jones, Jr.
10/20/80
10350

