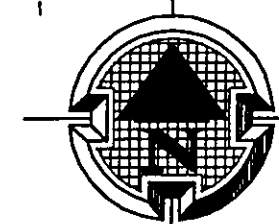


CONCORD TOWNSHIP ZONING OFFICE
 Zoning Permit # 0807-13280
 Date Issued 9/22/07
 Subject to Approval By:
☒ Lake Co. Engineer/Storm Water Mgmt.
☒ Lake Co. Utilities Dept.
☒ Lake Co. Soil + Water District
☒ Lake Co. Health District
☒ Lake Co. Building Dept.

For Management Plan
 as shown and/or noted
 JAMES R. GILLS, P.E.
 County Drainage Engineer
 By GJH Date 9-29-07

Grading Plan Approved
 as shown and/or noted
 JAMES R. GILLS, P.E.
 Lake County Engineer



Barrington
 CONSULTING GROUP, INC.

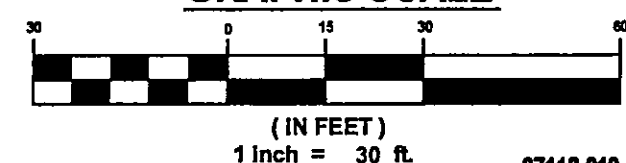
- GENERAL NOTES:**
1. BENCHMARK - TOP STEM OF EXISTING FIRE HYDRANT LOCATED IN FRONT SUBLOT 5, ELEVATION = 1017.12.
 2. DRIVEWAY APRON TO BE 6" THICK CONCRETE.
 3. ALL DOWNSPOUTS TO BE OUTLETTED TO SPLASH BLOCKS.
 4. CONTRACTOR RESPONSIBLE FOR CONTACTING THE OHIO UTILITY PROTECTION SERVICE (1.800.362.2764) AND ALL UTILITY COMPANIES A MINIMUM OF 48 HOURS PRIOR TO CONSTRUCTION.
 5. THE LOCATION BOTH HORIZONTAL AND VERTICAL OF EXISTING UNDERGROUND UTILITIES SHOWN HEREON, HAVE BEEN OBTAINED BY A DILIGENT AND COMPREHENSIVE SEARCH OF AVAILABLE RECORDS. VERIFICATION BY FIELD OBSERVATION HAS BEEN CONDUCTED WHERE PRACTICAL, HOWEVER, BARRINGTON CONSULTING GROUP, INC. DOES NOT GUARANTEE THE COMPLETENESS, NOR ACCURACY THEREOF.
 6. CONTRACTOR SHALL VERIFY ELEVATIONS OF LATERAL INVERTS IN THE FIELD PRIOR TO FOUNDATION EXCAVATION.
 7. SEE SHEET 2 FOR EROSION AND SEDIMENT-CONTROL PLAN
 8. SEE SHEET 2 FOR SEEDING INFORMATION

CERTIFICATION :
 "I THE UNDERSIGNED HEREBY CERTIFIES THAT THIS TOPOGRAPHY INDICATED BY 1 FOOT CONTOURS AND ELEVATION SHOWN HEREON REPRESENTS AN ACTUAL SURVEY MADE BY ME ON THE 16th DAY OF AUGUST 2007 AND THE ELEVATIONS WERE TAKEN AT AN APPROPRIATE INTERVAL AND AS OF THAT DAY THEY EXISTED AS INDICATED HEREON.

"I HEREBY CERTIFY THAT THIS PLAN WAS PREPARED BY ME AND IS CORRECT TO THE BEST OF MY KNOWLEDGE AND BELIEF"


David W. Novak
 DAVID W. NOVAK, P.S. No. 7507
 CERT-12000

GRAPHIC SCALE



REVISIONS	BY

Barrington
 CONSULTING GROUP, INC.
 914 TYLER BLVD., MENTOR, OHIO 44060
 PHONE 440.265.1260 FAX 440.265.1262
 BCG@BarringtonCGI.com



SITE PLAN
 S/L 19 RALEIGH PLACE, CONCORD TWP., OHIO 44077
 18th CENTURY VILLAGE SUBDIVISION VOL 50 PG. 22
 AUBURN CAREER CENTER

DRAWN WSO	CHECKED DWN
DATE AUG. 20, 2007	SCALE 1" = 30'
JOB NO. 07112-019	SHEET 1/2