

**GENERAL NOTES:**

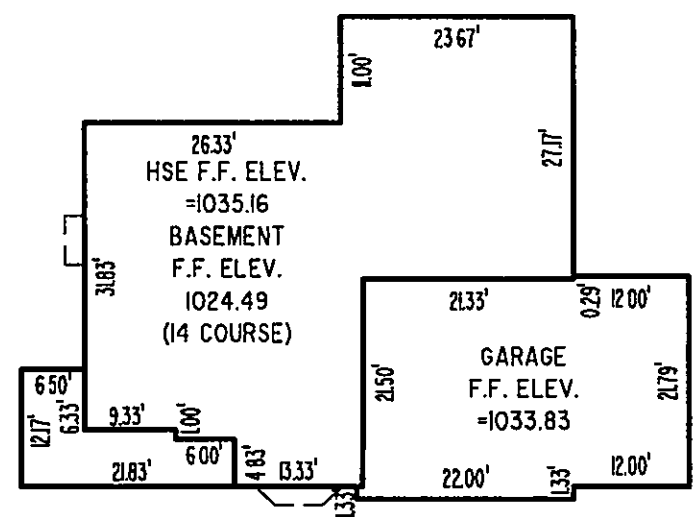
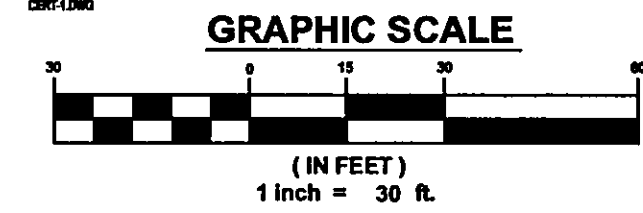
1. BENCHMARK - TOP STEM OF EXISTING FIRE HYDRANT LOCATED IN FRONT SUBLOT 6, ELEVATION = 1040.48.
2. DRIVEWAY APRON TO BE 6" THICK CONCRETE.
3. ALL DOWNSPOUTS TO BE OUTLETTED TO SPLASH BLOCKS.
4. CONTRACTOR RESPONSIBLE FOR CONTACTING THE OHIO UTILITY PROTECTION SERVICE (1.800.362.2764) AND ALL UTILITY COMPANIES A MINIMUM OF 48 HOURS PRIOR TO CONSTRUCTION.
5. THE LOCATION BOTH HORIZONTAL AND VERTICAL OF EXISTING UNDERGROUND UTILITIES SHOWN HEREON, HAVE BEEN OBTAINED BY A DILIGENT AND COMPREHENSIVE SEARCH OF AVAILABLE RECORDS. VERIFICATION BY FIELD OBSERVATION HAS BEEN CONDUCTED WHERE PRACTICAL, HOWEVER, BARRINGTON CONSULTING GROUP, INC. DOES NOT GUARANTEE THE COMPLETENESS, NOR ACCURACY THEREOF.
6. CONTRACTOR SHALL VERIFY ELEVATIONS OF LATERAL INVERTS IN THE FIELD PRIOR TO FOUNDATION EXCAVATION.
7. SEE SHEET 2 FOR EROSION AND SEDIMENT-CONTROL PLAN
8. SEE SHEET 2 FOR SEEDING INFORMATION

**CERTIFICATION :**


7 I THE UNDERSIGNED HEREBY CERTIFIES THAT THIS TOPOGRAPHY  
INDICATED BY 1 FOOT CONTOURS AND ELEVATION SHOWN  
HEREON REPRESENTS AN ACTUAL SURVEY MADE BY ME ON THE  
14th DAY OF APRIL, 2008 AND THE ELEVATIONS WERE TAKEN AT AN  
APPROPRIATE INTERVAL AND AS OF THAT DAY THEY EXISTED AS  
INDICATED HEREON.

**"I HEREBY CERTIFY THAT THIS PLAN WAS PREPARED BY ME AND IS  
CORRECT TO THE BEST OF MY KNOWLEDGE AND BELIEF"**

DAVID W. NOVAK, P.S. No. 7507

[illegible]

**Barrington**  
CONSULTING GROUP, INC.  
9114 TYLER BLVD., MENTOR, OHIO 44060  
PHONE 440.285.1250 FAX 440.285.1262  
[www.Barrington-CGL.com](http://www.Barrington-CGL.com)



**SITE PLAN**  
8064 RAINBOW DR., CONCORD TWP., OHIO 44077  
SIL 3 NATURE PRESERVE SOUTH VOL. 49 PG. 24

DRAWN  
VSO  
CHECKED  
DWN  
DATE  
APR. 15, 2008  
SCALE  
1" = 30'  
JOB NO.  
08025-003  
SHEET  
11/2  
OF SHEETS