

Erosion and Sediment Control Schedule

Ingress-Egress

A stone access drive complete with under lying geo-textile fabric (20 feet wide and 50 feet long) for ingress and egress at the site shall be installed. This drive shall be the only entrance and exit to the site.

Silt Fence

A silt fence shall be installed prior to any earthwork activities at the site in the locations shown on the site plan as well as along the front of any lot that slopes towards the street.

Temporary Seeding

Disturbed areas of the site that are to remain idle for more than twenty-one(21) days shall be properly seeded and straw mulched within seven(7) days of completion of initial grading. Temporary seeding and mulching as a thirty(30) foot strip of the entire front of the lot shall be maintained on the site once initial grading is complete.

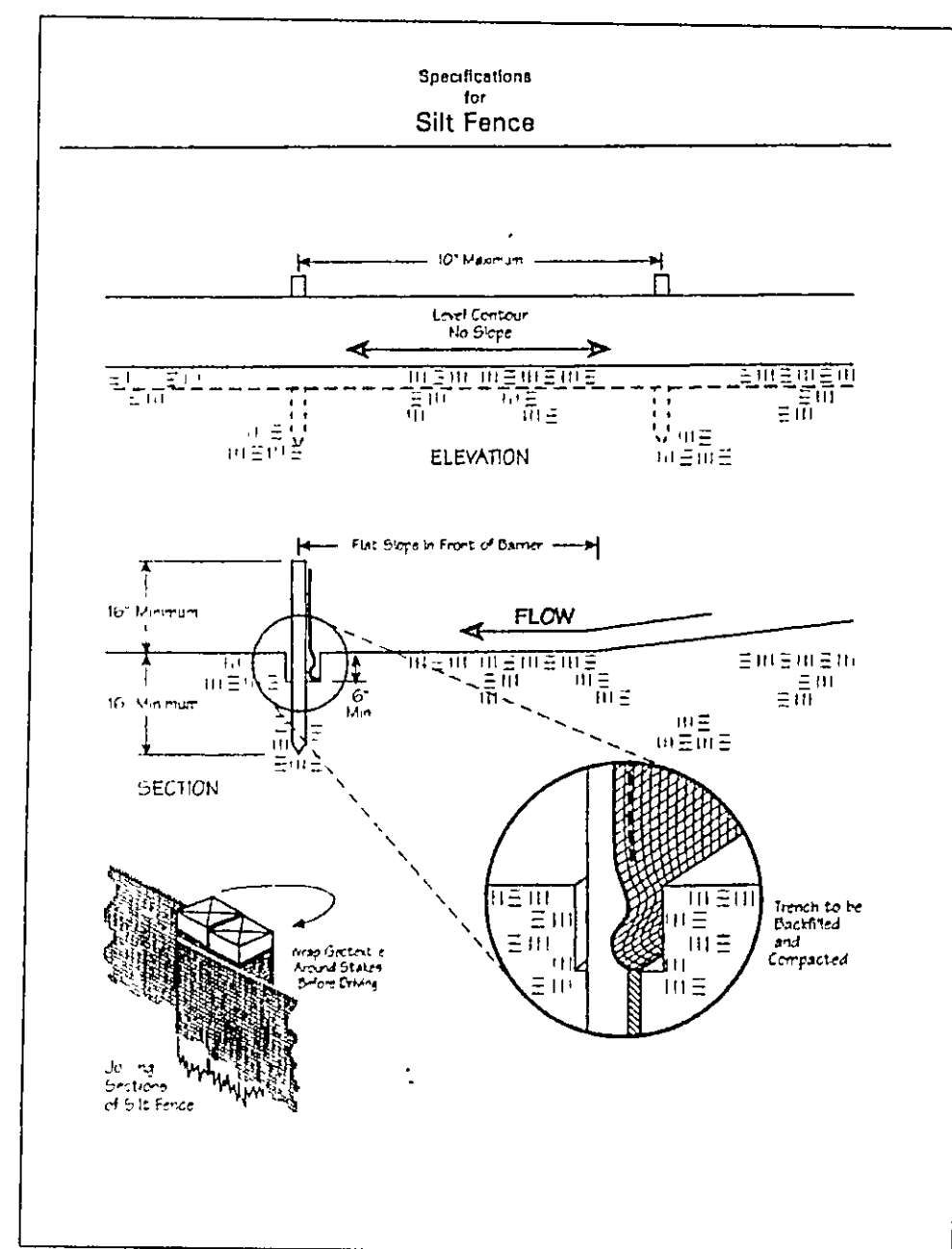
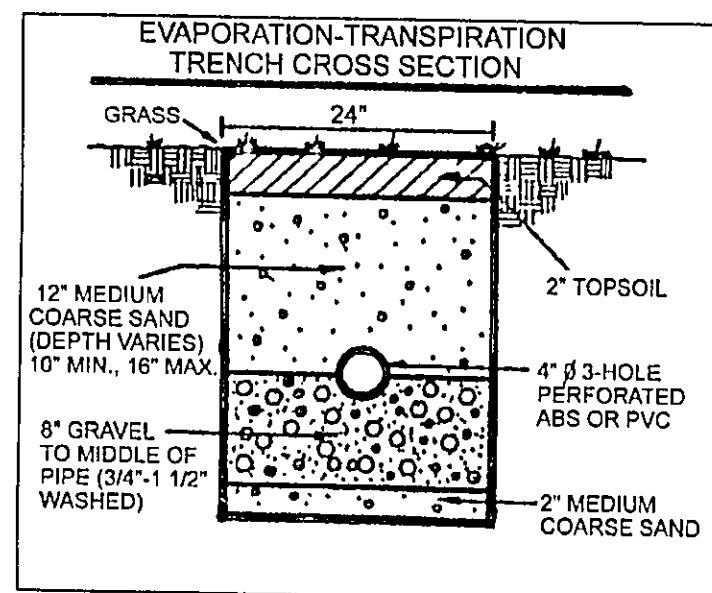
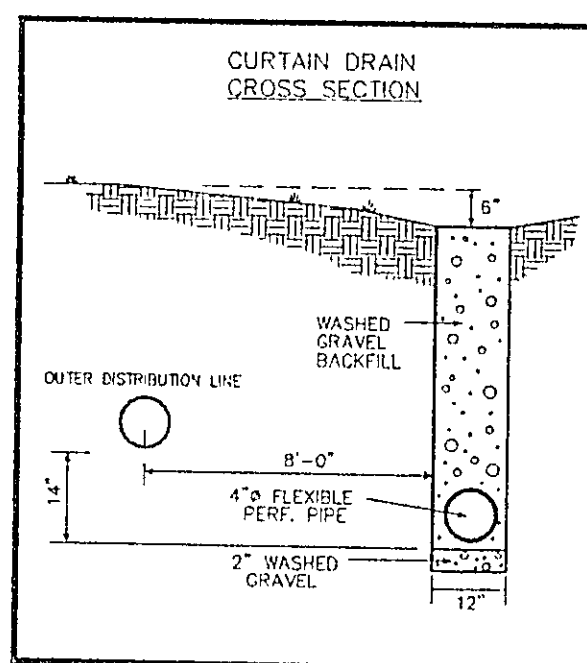
Stabilization of critical areas within fifty(50) feet of any stream or wetland shall be complete within two(2) days of the disturbance if the site is to remain inactive for longer than fourteen(14) days.

Mulching

Straw-mulch shall be applied at a rate of 1 bale per every ten (10) feet of curb, at a width of thirty(30) feet to the entire length of the lot. Wood chips may also be used but must be spread at a minimum depth of four inches over the thirty-foot width and must be accompanied by a properly installed silt fence.

Maintenance

Erosion and sediment controls shall be inspected every seven(7) days or within 24 hours of a 0.5" or greater rainfall event. Necessary repairs shall be made at this time.



Drip Distribution Plan Submittal Review

Drip distribution area has been field verified and protected with marking tape.
Plans submitted to LCGHD and meet design criteria.
Hydraulic calculations verified and accurate.

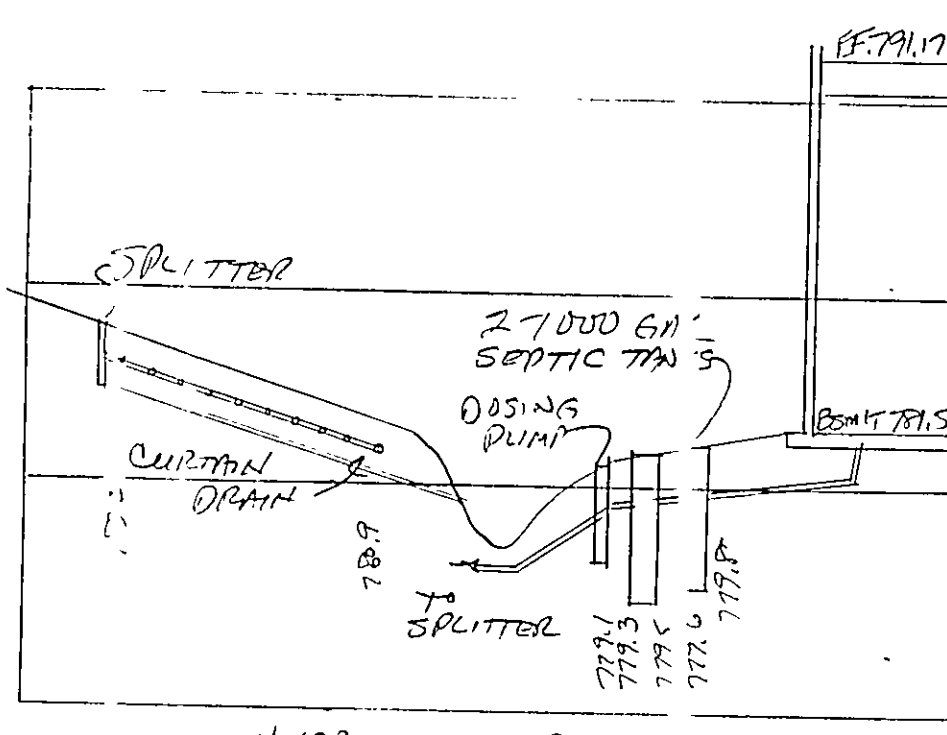
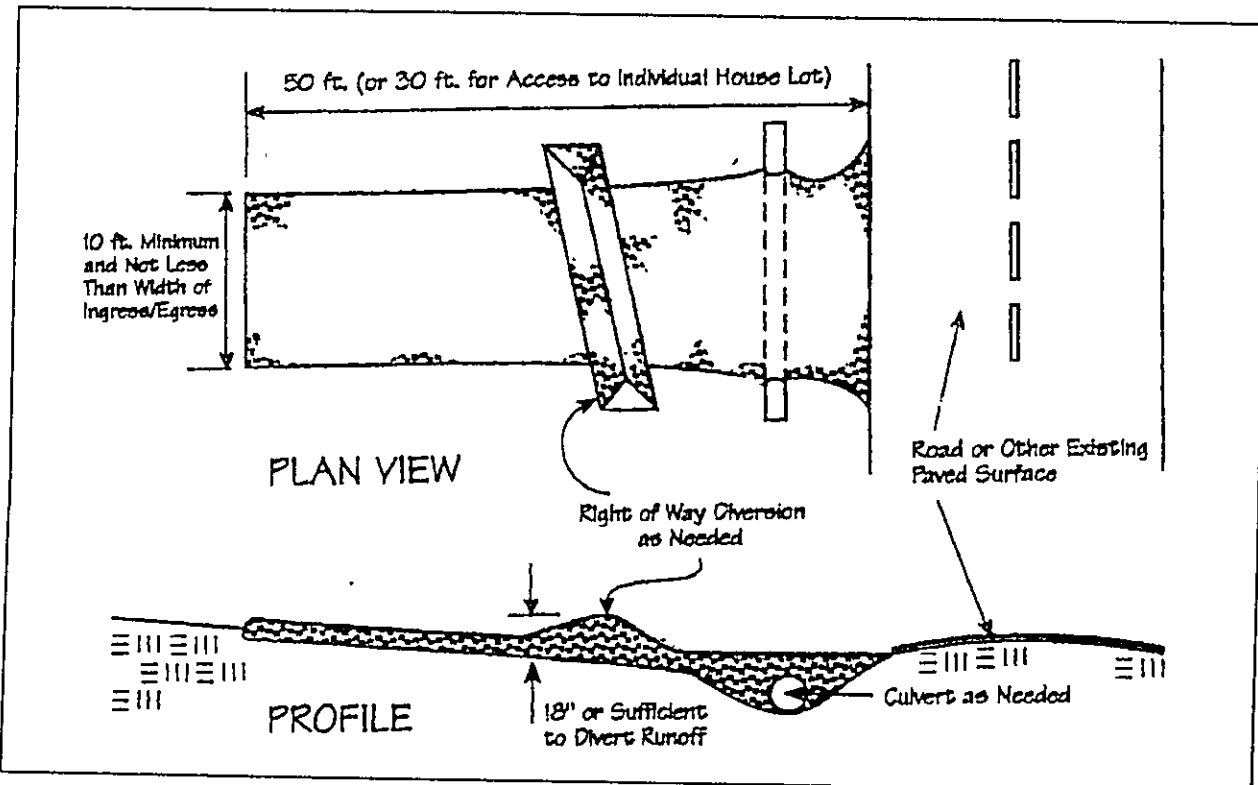
REVIEWED AND ACCEPTED
LAKE COUNTY GENERAL
HEALTH DISTRICT

Date 9/15/05 BY D. J. DOW

LOCKWOOD RIDGE
CONDOMINIUMS

SEWAGE DISPOSAL PERMIT MUST BE
OBTAINED BY A LAKE COUNTY LICENSED
INSTALLER BEFORE INSTALLATION IS
STARTED

Temporary Seeding Species Selection				
Seeding Dates	Species	Lb./1,000 ft. ²	Per Ac.	
March 1 to August 15	Oats	3	4 bushel	
	Tall Fescue	1	40 lb.	
	Annual Ryegrass	1	40 lb.	
	Perennial Ryegrass	1	40 lb.	
August 16 to November 1	Rye	3	2 bushel	
	Tall Fescue	1	40 lb.	
	Annual Ryegrass	1	40 lb.	
	Perennial Ryegrass	1	40 lb.	
November 1 to Spring Seeding	Wheat	3	2 bushel	
	Tall Fescue	1	40 lb.	
	Annual Ryegrass	1	40 lb.	
	Perennial Ryegrass	1	40 lb.	
Note: Other approved seed species may be substituted.				




"I, the undersigned hereby certify that this topography indicated by 6", 1", or 2" contours, and elevations shown hereon represent an actual field survey made by me on the 29th day of July, 2005, and that the elevations were taken at appropriate intervals and that as of that date they existed as indicated hereon."

Name: *James R. Gills* Reg. No. 6345

Stormwater Management Plan
Approved as shown and/or noted
JAMES R. GILLS, P.E.
County Drainage Engineer

By: *L.S.* Date 9/29/05

EXISTING UTILITIES NOTE:
THE SIZE AND LOCATION, BOTH HORIZONTAL AND VERTICAL OF THE UNDERGROUND UTILITIES SHOWN HEREON, HAVE BEEN OBTAINED BY A SEARCH OF AVAILABLE RECORDS. VERIFICATION BY FIELD OBSERVATION HAS BEEN CONDUCTED WHERE PRACTICAL, HOWEVER, BABCOCK, JONES AND ASSOCIATES, INC. DOES NOT GUARANTEE THE COMPLETENESS NOR ACCURACY THEREOF.



TBM - IP MONUMENT
ELEV - 791.83

REV NO.	DESCRIPTION	DATE	BY	CHK'D
1	REVISED HSE LOCATION	8/16/05	J.D.	H.J.
2	ADDED CURB AND POSTER SIGN	9/14/05	HT	HT
3	ADDED CURB AND POSTER SIGN	9/27/05	HT	HT

BABCOCK, JONES AND ASSOCIATES, INC
CIVIL ENGINEERS - SURVEYORS - LAND PLANNERS
PAINESVILLE OHIO 44077

DATE	8/9/05
DESIGN BY	H.J.
DRAWN BY	B.P.
APPROVED BY	H.J.
CREW CHIEF	E.H.

SITE PLAN
FOR
PRO BUILT HOMES
CONCORD TOWNSHIP
PROUTY ROAD (P.P.# 8A-18-9)
LAKE COUNTY
STATE OF OHIO

SCALE	1"=30'
JOB NO	05-150
SHEET	1 OF 1