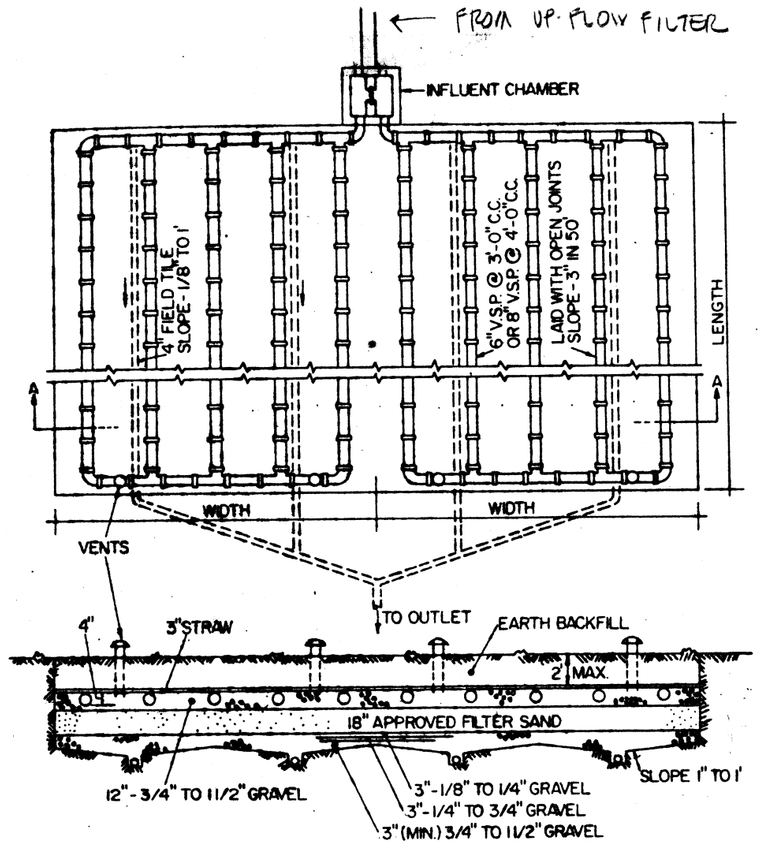

SECTION A-A

SUBSURFACE SAND FILTERS

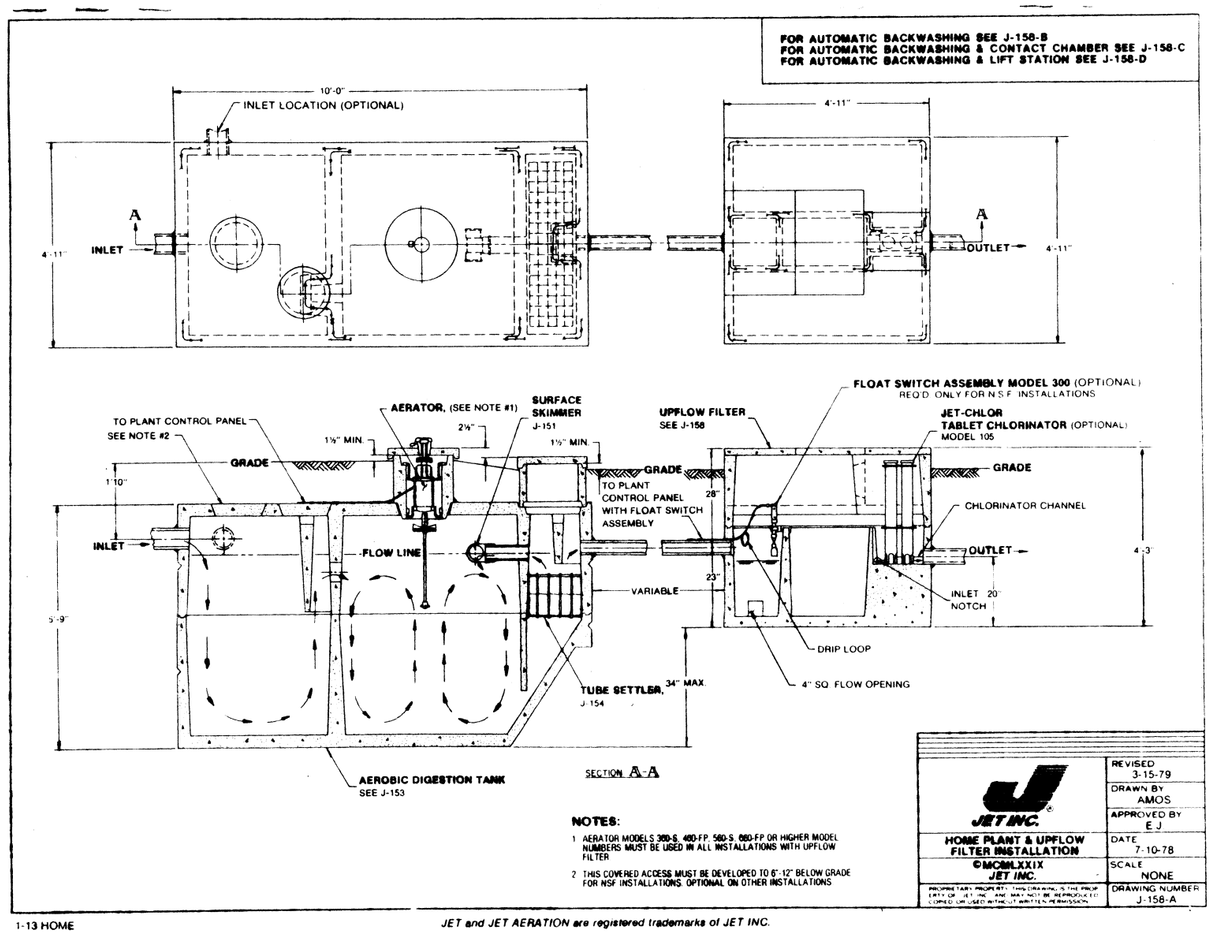

AERATION AND UP-FLOW SYSTEMS

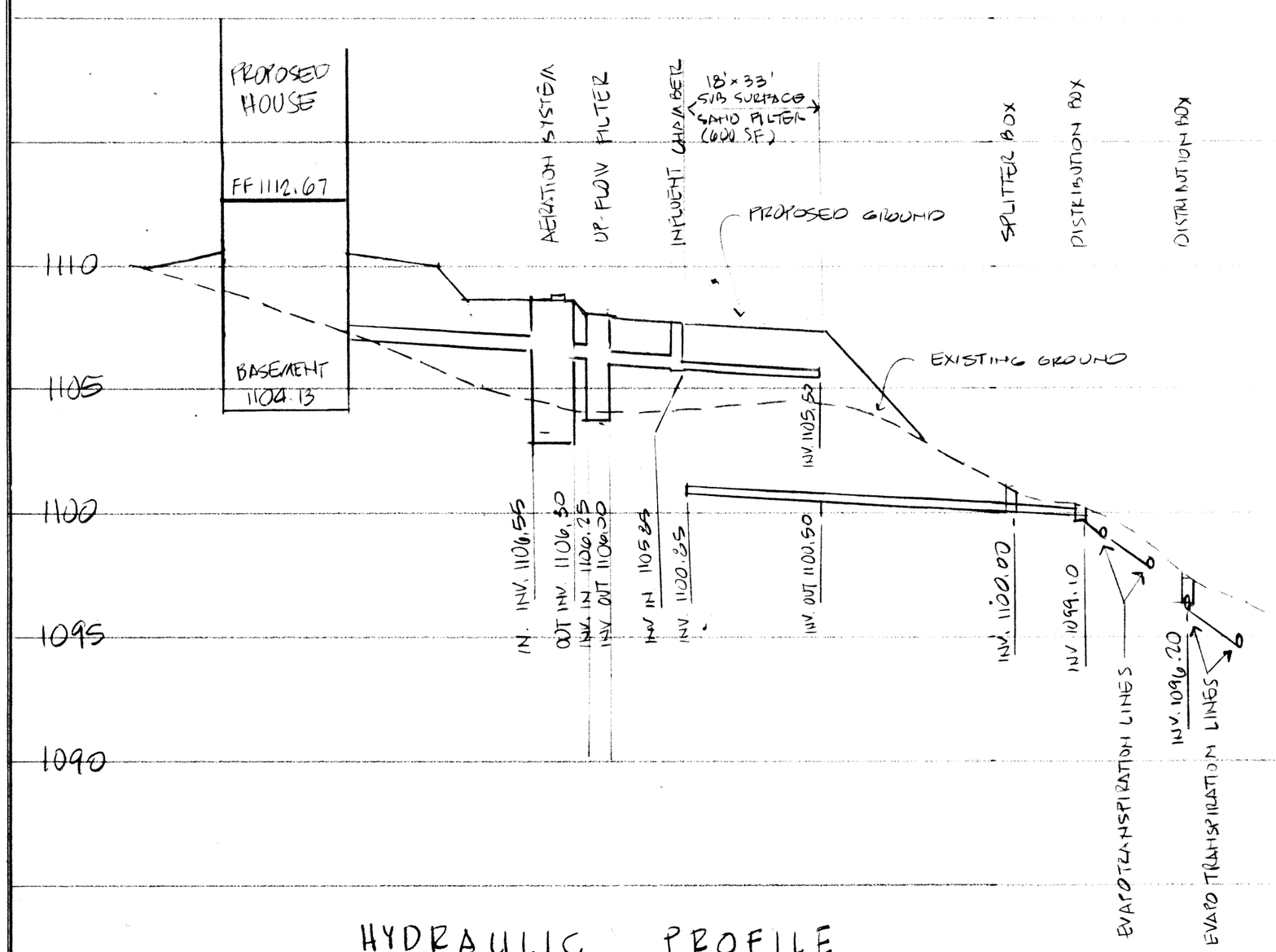

HYDRAULIC PROFILE

SCALES HORZ. 1" = 30'
VERT. 1" = 5'

SITE PLAN

for J. W. BETTELEY BLDG. CO.
CLIENT — OWNER

411 NORTH STATE ST. — PAINESVILLE, OHIO
ADDRESS — STREET — CITY

1 — EAGLE RIDGE (FRONTAGE LOTS)
SUBLOT NO. — SUBDIVISION NAME — VOL. — PAGE

CONCORD TOWNSHIP — OHIO
LOT, TRACT

REMARKS

ALL BOUNDARY DATA SHOWN WAS OBTAINED FROM (DEEDS, RECORDED SUBDIVISION PLAT OR OTHER PUBLIC RECORDS). LOCATIONS AS SHOWN OF ADJACENT WELLS AND SEPTIC TANKS OBTAINED FROM LAKE COUNTY HEALTH DEPARTMENT.

LEGEND

SANITARY MANHOLE
PROPOSED CONTOURS
EXIST. ELEV. 100.0
100.0 PROP. ELEV.
WATER VALVE (GAS)
DIRECTION OF SURFACE DRAINAGE

CHECK LIST

NO. OF BEDROOMS
DIMENSIONS
BEARINGS
TIE TO NEAREST STREET
SUBLOT NO. PARCEL NO.
SURROUNDING OWNERS
BLDG. DIMENSIONS FIN. GR.
BLDG. TIES FL'R. GRADES
APRON TYPE WIDTH THICKNESS
SIDEWALK TYPE WIDTH THICKNESS
CULVERT TYPE DIA., LENGTH
ROCK OUTCROPPINGS
WATER MAIN SIZE, LOCATION
SAN. SEWER SIZE % GR. LOC.
SAN. MH. CAST. ELEV. IN. ELEV.
SAN. CONN. SIZE, LOC. DEPTH
STORM SEWER SIZE % GR. LOC.
STORM MH. CAST ELEV. INV. ELEV.
PAV'T TYPE GRADE CURBS
GAS LINE LOC. SIZE PRESSURE
SEPTIC TANK LOCATION & DUPLICATION AREA
WELL LOCATION
ISOLATION RADIUS FROM WELL

DESIGN CERTIFICATION

THIS PLAT WAS PREPARED BY ME, AND IS CORRECT TO THE BEST OF MY KNOWLEDGE AND BELIEF.

NAME — 5368 SURVEYOR REGISTRATION NO.

"AS BUILT" CERTIFICATION

I HEREBY CERTIFY THAT THE CIRCLED GRADES ARE EXISTING GRADES OBTAINED ON THE SITE ON _____ 19____ AND ARE CORRECT TO THE BEST OF MY ACKNOWLEDGMENT AND BELIEF.

LDC, INC.
LAND DESIGN consultants
3635 EAST AVE MENTOR, OHIO 44060

1			DRAWN BY JRP	SCALE AS SHOWN	DRAWING NO.
2			CHK'D.	DATE JAN '84	86-161-1
3			CREW CHIEF	APP'D.	

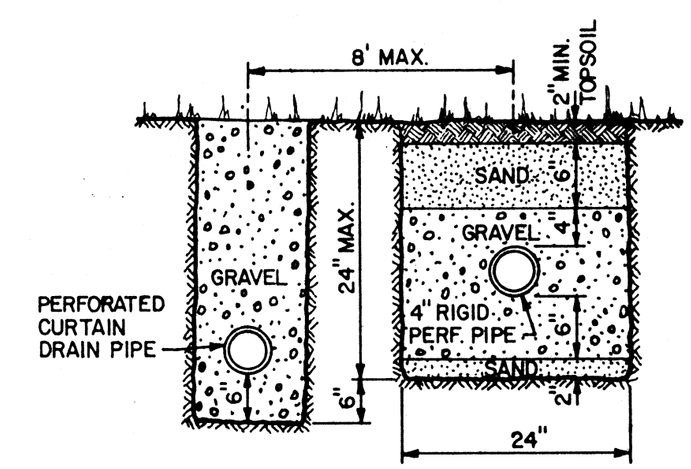

TRENCH DETAIL

SHEET No 2 OF 2