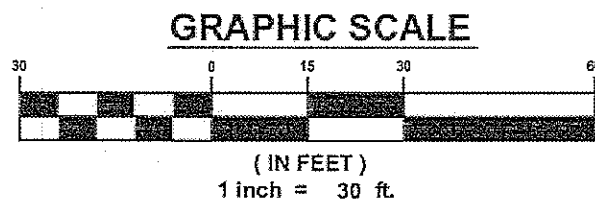
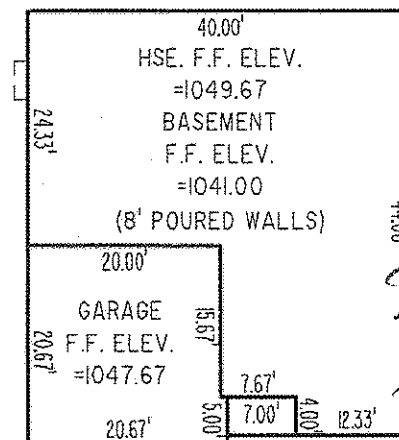



CURVE	RADIUS	LENGTH	CHORD	BEARING	DELTA ANGLE
C1	230.00'	71.8'	71.5'	N 10°03'00" W	17°53'16"
C2	3769.83'	155.18'	155.17'	N 03°53'10" W	02°21'31"



Stormwater Management Plan
Approved as shown and indicated
JAMES R. GILLS, P.E.
County Drainage Engineer
By L.S. Date 10/10/12



Builder and all subcontractors shall review this plan to verify house dimensions and all site improvements for any discrepancies, omissions and/or changes and notify Barrington Consulting Group, Inc. prior to any site work.

GENERAL NOTES:

1. BENCHMARK - TOP STEM OF EXISTING FIRE HYDRANT LOCATED IN FRONT SUBLOT 16, ELEVATION = 1049.30.
2. DRIVEWAY APRON TO BE 6" THICK CONCRETE.
3. ALL DOWNSPOUTS TO BE OUTLETED TO SPLASH BLOCKS.
4. CONTRACTOR RESPONSIBLE FOR CONTACTING THE OHIO UTILITY PROTECTION SERVICE (1.800.362.2764) AND ALL UTILITY COMPANIES A MINIMUM OF 48 HOURS PRIOR TO CONSTRUCTION.
5. THE LOCATION BOTH HORIZONTAL AND VERTICAL OF EXISTING UNDERGROUND UTILITIES SHOWN HEREON, HAVE BEEN OBTAINED BY A DILIGENT AND COMPREHENSIVE SEARCH OF AVAILABLE RECORDS. VERIFICATION BY FIELD OBSERVATION HAS BEEN CONDUCTED WHERE PRACTICAL, HOWEVER, BARRINGTON CONSULTING GROUP, INC. DOES NOT GUARANTEE THE COMPLETENESS, NOR ACCURACY THEREOF.
6. CONTRACTOR SHALL VERIFY ELEVATIONS OF LATERAL INVERTS IN THE FIELD PRIOR TO FOUNDATION EXCAVATION.
7. PRIOR TO ANY WORK BEING PERFORMED WITH THE RIGHT OF WAY AND/OR UNDERGROUND UTILITY EASEMENTS, CONTRACTOR SHALL CONFIRM THAT ALL REQUIRED CLEARANCES AND BURY DEPTHS OF ALL UNDERGROUND UTILITIES WILL BE MAINTAINED AS A RESULT OF ANY AND ALL SITE IMPROVEMENTS.
8. SEE SHEET 2 FOR EROSION AND SEDIMENT-CONTROL PLAN
9. SEE SHEET 2 FOR SEEDING INFORMATION

CERTIFICATION :

"I THE UNDERSIGNED HEREBY CERTIFIES THAT THIS TOPOGRAPHY INDICATED BY 1 FOOT CONTOURS AND ELEVATION SHOWN HEREON REPRESENTS AN ACTUAL SURVEY MADE BY ME ON THE 7th DAY OF AUGUST, 2012 AND THE ELEVATIONS WERE TAKEN AT AN APPROPRIATE INTERVAL AND AS OF THAT DAY THEY EXISTED AS INDICATED HEREON.

"I HEREBY CERTIFY THAT THIS PLAN WAS PREPARED BY ME AND IS CORRECT TO THE BEST OF MY KNOWLEDGE AND BELIEF"

DAVID W. NOVAK 9/18/2012
DAVID W. NOVAK, P.S. No. 7587

CONCORD TOWNSHIP ZONING OFFICE

Zoning Permit # 1012-14884

Date Issued 10/5/12

Subject to Approval By:

☒ Lake Co. Engineer/Storm Water Mgmt.

☒ Lake Co. Utilities Dept.


☒ Lake Co. Soil + Water District

☐ Lake Co. Health District

☒ Lake Co. Building Dept.

REVISIONS	BY

Barrington
CONSULTING GROUP, INC.
9114 TYLER BLVD., MENTOR, OHIO 44060
PHONE 440.205.1260 FAX 440.205.1262
www.barringtoncgl.com



SITE PLAN
11136 POTTERS TR., CONCORD TWP., OHIO 44077
SIL TO CAMDEN CREEK ESTATES PH. 1 VOL. 52 PG. 27
B.R. KNEZ CONSTRUCTION, INC.

WSD CHECKED DWN	DATE AUG 18, 2012
SCALE 1" = 30'	JOB NO. 12040-010
SHEET 1/2	SHEETS