APPROVED

BY _____

DATE _____

LDC INC

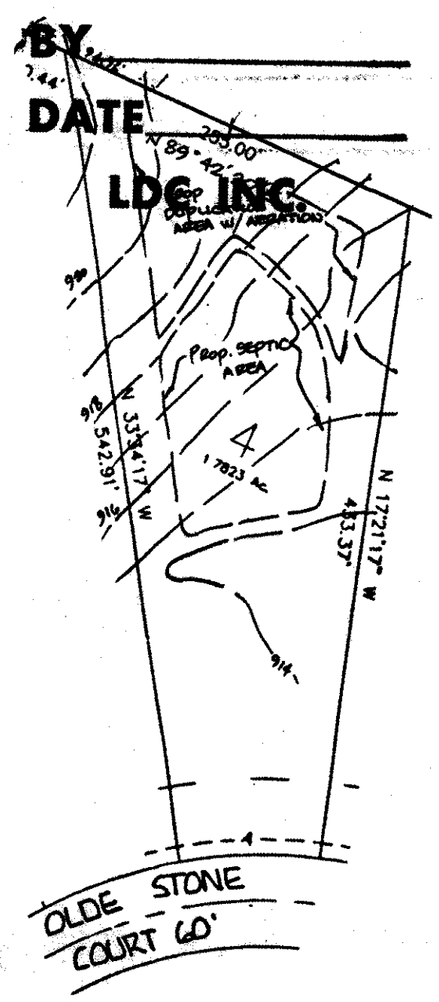

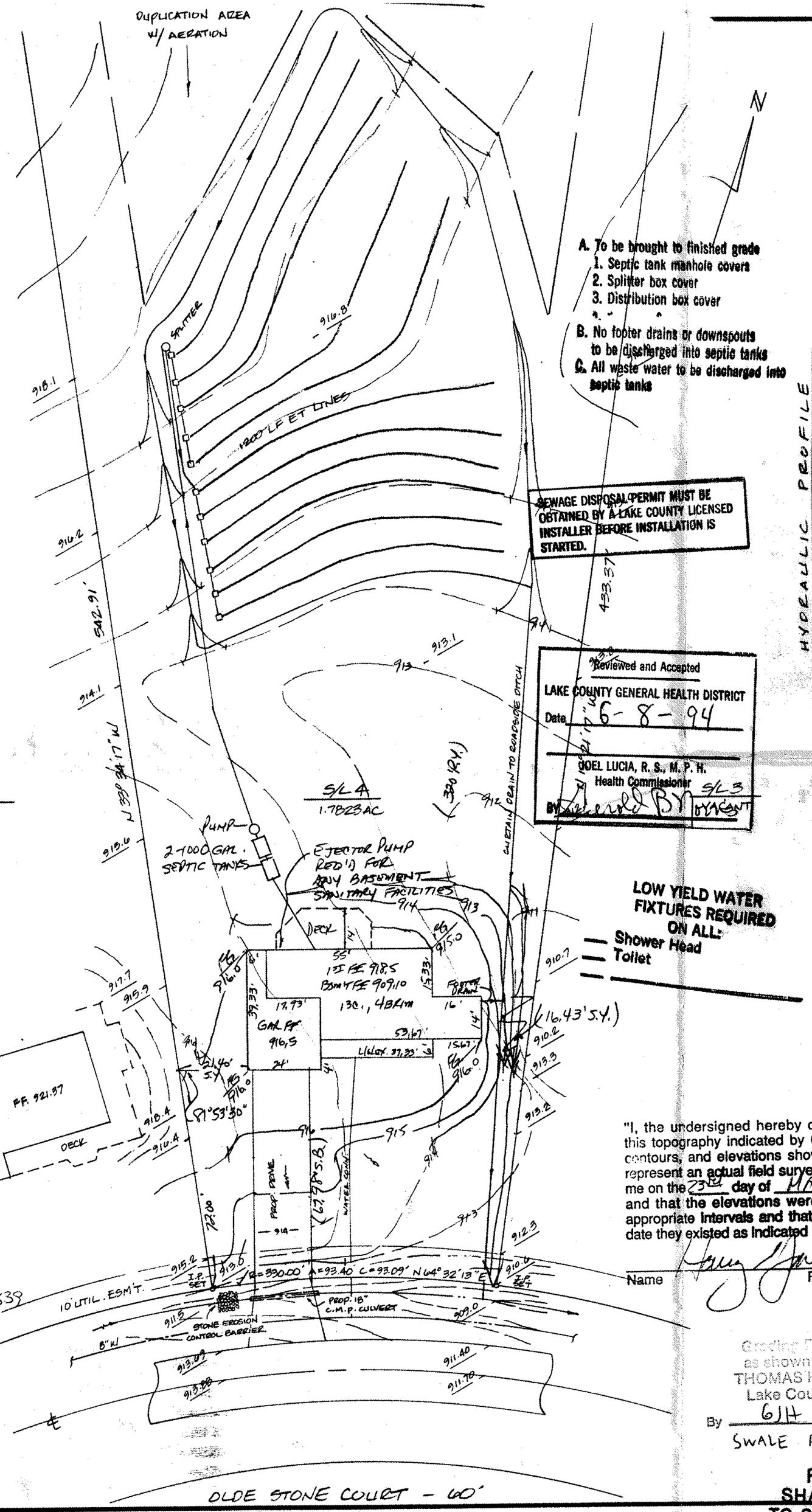

A. To be brought to finished grade
1. Septic tank manhole covers
2. Splitter box cover
3. Distribution box cover

B. No footer drains or downspouts to be discharged into septic tanks

C. All waste water to be discharged into septic tanks

SEWAGE DISPOSAL PERMIT MUST BE OBTAINED BY A LAKE COUNTY LICENSED INSTALLER BEFORE INSTALLATION IS STARTED.

Reviewed and Accepted
LAKE COUNTY GENERAL HEALTH DISTRICT
Date 6-8-94
JOEL LUCIA, R. S., M. P. H.
Health Commissioner
By Gerald Bryant

LOW YIELD WATER FIXTURES REQUIRED ON ALL:
— Shower Head
— Toilet

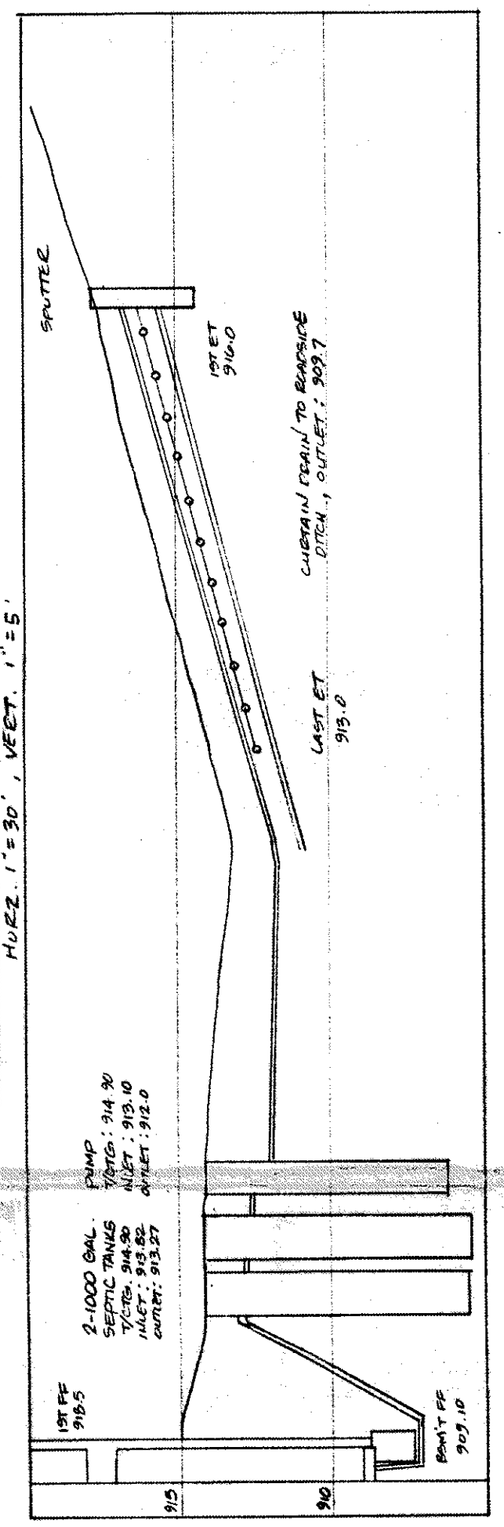

SITE PLAN

CONCORD TWP., LAKE COUNTY, OHIO

for: R.L. DESIGN BUILDERS INC. 285-3457
CLIENT OWNER

9547 BRAKEMAN RD CHARDON OH 44024
ADDRESS STREET CITY ZIP

SUBDIVISION: OLDE STONE MEADOWS SUB.	LOT:
NAME: 20-12	TRACT:
VOL. – PG.	VOLUME:
PAGE:	
SUBLOT NO.: 4	STREET: OLDE STONE CT
PERM. PARCEL NO.:	STREET:

LEGEND

SANITARY MANHOLE
STORM MANHOLE
INLET OR CATCH BASIN
HYDRANT
EXISTING CONTOURS
PROPOSED CONTOURS
EXIST. ELEV. 100.0
100.0 PROP. ELEV.
WATER VALVE (GAS)
WATER METER (GAS)
AS BUILT ELEVATION 100.0
INDICATES DIRECTION OF SURFACE DRAINAGE

REMARKS

ALL BOUNDARY DATA SHOWN WAS OBTAINED FROM (DEEDS, RECORDED SUBDIVISION PLAT OR OTHER PUBLIC RECORDS)

LOCATIONS AS SHOWN OF ADJACENT WELLS AND SEPTIC TANKS OBTAINED FROM LAKE COUNTY HEALTH DEPARTMENT

DESIGN CERTIFICATION

THIS PLAT WAS PREPARED BY ME, AND IS CORRECT TO THE BEST OF MY KNOWLEDGE AND BELIEF.

NAME SURVEYOR REGISTRATION NO. #6343

CHECK LIST

NO. OF BEDROOMS
DIMENSIONS
BEARINGS
TIE TO NEAREST STREET
SUBLOT NO. PARCEL NO.
SURROUNDING OWNERS
BLDG. DIMENSIONS FIN. GR.
BLDG. TIES FL'R. GRADES
APRON TYPE WIDTH THICKNESS
SIDEWALK TYPE WIDTH THICKNESS
CULVERT TYPE DIA., LENGTH
ROCK OUTCROPPINGS

WATER MAIN SIZE, LOCATION
SAN. SEWER SIZE % GR. LOC.
SAN. MH. CAST. ELEV. INV. ELEV.
SAN. CONN. SIZE, LOC. DEPTH
STORM SEWER SIZE % GR. LOC.
STORM MH. CAST ELEV. INV. ELEV.
PAV'T TYPE GRADE CURBS
GAS LINE LOC. SIZE PRESSURE
SEPTIC TANK LOCATION & DUPLICATION AREA
WELL LOCATION
ISOLATION RADIUS FROM WELL

REVISIONS		
NO.	DATE	BY
1		
2		
3		
4		
5		

PLAN PREPARED BY:
BABCOCK • JONES & ASSOCIATES, INC.
PAINESVILLE, OHIO

DRAWN BY	SCALE 1" = 30'	PHONE NO. 357-1811
CHK'D.	DATE 5-24-94	DRAWING NO. 93-137-04
CREW CHIEF KJ	APP'D.	

"I, the undersigned hereby certify that this topography indicated by 6", 1' or 2' contours, and elevations shown hereon represent an actual field survey made by me on the 23rd day of May, 1994 and that the elevations were taken at appropriate intervals and that as of that date they existed as indicated hereon."

Name _____ Reg. No. #6343

Grading Plan Approved as shown and/or noted
THOMAS P. GILLES, P.E.
Lake County Engineer
By GJH Date 6-9-94
SWALE AS SHOWN

ROOF DRAINS SHALL DISCHARGE TO SPLASH BLOCKS.

STATE OF OHIO
HARRY S. JONES, JR.
S-6343
REGISTERED SURVEYOR

"AS BUILT" CERTIFICATION

I, HEREBY CERTIFY THAT THE CIRCLED GRADES ARE EXISTING FINISH GRADES CHECKED IN THE FIELD ON _____, 19__ AND ARE CORRECT TO THE BEST OF MY KNOWLEDGE AND BELIEF.

REGISTERED SURVEYOR REG. NO.

BENCHMARK: TOP OF HYDRANT S/L 5, ELEV. = 915.79

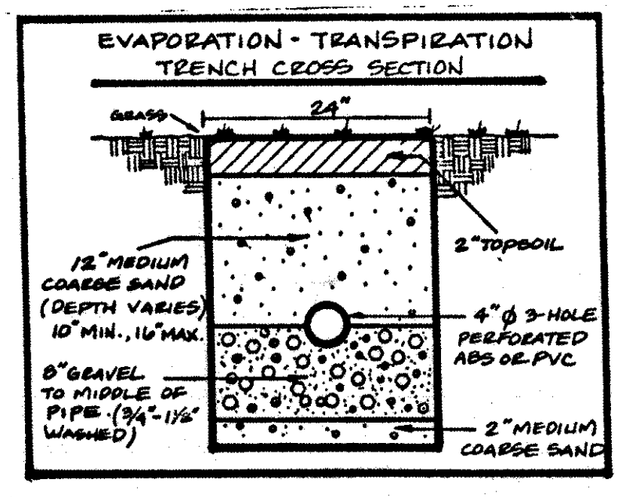

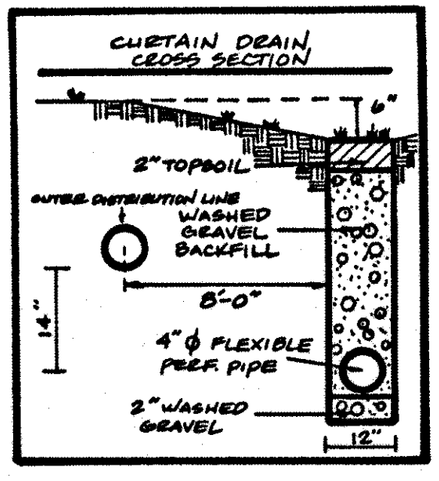

ZONING PERMIT
ISSUED 6-8-94
#0694-7839

SUBJECT TO APPROVAL BY:
Lake County Sanitary Eng. ☐
Lake County Eng. Dept. ☒
Lake County Planning Comm. ☐
Lake County Bldg. Dept. ☒

563839