

SITE PLAN

CONCORD TOWNSHIP, LAKE COUNTY, OHIO

for: VAN WINKLE BUILDERS

CLIENT OWNER

ADDRESS STREET CITY ZIP

OLD STONE MEADOW SUB.

SUBMISSION 25-12 NAME

9 VOL-88 OLD STONE CT. LOT

SUBLOT NO. STREET PERM. PARCEL NO. TRACT

LEGEND

EXIST. ELEV. 1088.82 PROP. ELEV.

AS BUILT ELEVATION

INDICATES DIRECTION OF SURFACE DRAINAGE

1080

INDICATES DIRECTION OF SURFACE DRAINAGE

1080

INDICATES DIRECTION OF SURFACE DRAINAGE

1080

INDICATES DIRECTION OF SURFACE DRAINAGE

1080

INDICATES DIRECTION OF SURFACE DRAINAGE

1080

INDICATES DIRECTION OF SURFACE DRAINAGE

1080

INDICATES DIRECTION OF SURFACE DRAINAGE

1080

INDICATES DIRECTION OF SURFACE DRAINAGE

1080

INDICATES DIRECTION OF SURFACE DRAINAGE

1080

INDICATES DIRECTION OF SURFACE DRAINAGE

1080

INDICATES DIRECTION OF SURFACE DRAINAGE

1080

INDICATES DIRECTION OF SURFACE DRAINAGE

1080

INDICATES DIRECTION OF SURFACE DRAINAGE

1080

INDICATES DIRECTION OF SURFACE DRAINAGE

1080

INDICATES DIRECTION OF SURFACE DRAINAGE

1080

INDICATES DIRECTION OF SURFACE DRAINAGE

1080

INDICATES DIRECTION OF SURFACE DRAINAGE

1080

INDICATES DIRECTION OF SURFACE DRAINAGE

1080

INDICATES DIRECTION OF SURFACE DRAINAGE

1080

INDICATES DIRECTION OF SURFACE DRAINAGE

1080

INDICATES DIRECTION OF SURFACE DRAINAGE

1080

INDICATES DIRECTION OF SURFACE DRAINAGE

1080

INDICATES DIRECTION OF SURFACE DRAINAGE

1080

INDICATES DIRECTION OF SURFACE DRAINAGE

1080

INDICATES DIRECTION OF SURFACE DRAINAGE

1080

INDICATES DIRECTION OF SURFACE DRAINAGE

1080

INDICATES DIRECTION OF SURFACE DRAINAGE

1080

INDICATES DIRECTION OF SURFACE DRAINAGE

1080

INDICATES DIRECTION OF SURFACE DRAINAGE

1080

INDICATES DIRECTION OF SURFACE DRAINAGE

1080

INDICATES DIRECTION OF SURFACE DRAINAGE

1080

INDICATES DIRECTION OF SURFACE DRAINAGE

1080

INDICATES DIRECTION OF SURFACE DRAINAGE

1080

INDICATES DIRECTION OF SURFACE DRAINAGE

1080

INDICATES DIRECTION OF SURFACE DRAINAGE

1080

INDICATES DIRECTION OF SURFACE DRAINAGE

1080


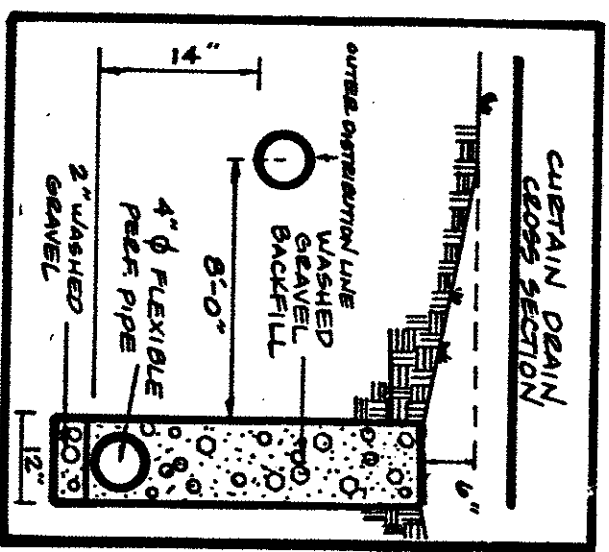
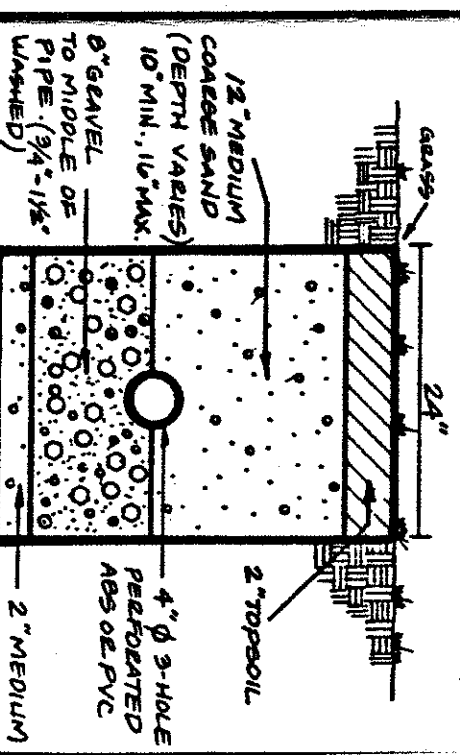
INDICATES DIRECTION OF SURFACE DRAINAGE

1080

INDICATES DIRECTION OF SURFACE DRAINAGE

1080

EVAPORATION - TRANSPIRATION TRENCH CROSS SECTION



| REVISIONS | | PLAN PREPARED BY: | |
|-----------|---------|-------------------|---------|
| NO. | DATE | BY | DATE |
| 1 | 9/18/97 | HT | 9/18/97 |
| 2 | | | |
| 3 | | | |
| 4 | | | |
| 5 | | | |

"AS BUILT" CERTIFICATION
I, HEREBY CERTIFY THAT THE CIRCLED GRADES ARE EXISTING
FINISH GRADES CHECKED IN THE FIELD ON 9/19/97
AND ARE CORRECT TO THE BEST OF MY KNOWLEDGE AND BELIEF.

REGISTERED SURVEYOR REG. NO.

ZONING PERMIT #0547-886

ISSUED 9/3/97

SUBJECT TO APPROVAL BY:
☐ Lake County Sanitary Eng.
☒ Lake County Eng. Dept.
☐ Lake County Planning Comm.
☒ Lake County Bldg. Dept.

"I, the undersigned hereby certify that this topography indicated by 6", 1" or 2" contours, and elevations shown hereon represent an actual field survey made by me on the 14th day of Sept., 1997, and that the elevations were taken at appropriate intervals and that as of that date they existed as indicated hereon."

Name Harry S. Jones, Jr. Reg. No. 56343

