SITE PLAN

CONCORD TOWNSHIP, LAKE COUNTY, OHIO

for: KAY HOMES
CLIENT OWNER

ADDRESS STREET CITY ZIP

HAWTHORNE WOODS SUBDIVISION		LOT	TRACT
SUBDIVISION	15-46 NAME		
	VOL. – PG.	VOLUME	PAGE
39	OAKHURST AVE		
SUBLOT NO.	STREET	PERM. PARCEL NO.	STREET

LEGEND

SANITARY MANHOLE
STORM MANHOLE
INLET OR CATCH BASIN
HYDRANT
EXISTING CONTOURS
PROPOSED CONTOURS
EXIST. ELEV. 100.0 / 100.0 PROP. ELEV.

WATER VALVE (GAS)
WATER METER (GAS)
AS BUILT ELEVATION 100.0
INDICATES DIRECTION OF SURFACE DRAINAGE

REMARKS

ALL BOUNDARY DATA SHOWN WAS OBTAINED FROM (DEEDS, RECORDED SUBDIVISION PLAT OR OTHER PUBLIC RECORDS)

LOCATIONS AS SHOWN OF ADJACENT WELLS AND SEPTIC TANKS OBTAINED FROM LAKE COUNTY HEALTH DEPARTMENT

DESIGN CERTIFICATION

THIS PLAT WAS PREPARED BY ME, AND IS CORRECT TO THE BEST OF MY KNOWLEDGE AND BELIEF.

NAME SURVEYOR REGISTRATION NO. #10343

CHECK LIST

NO. OF BEDROOMS
DIMENSIONS
BEARINGS
TIE TO NEAREST STREET
SUBLOT NO. PARCEL NO.
SURROUNDING OWNERS
BLDG. DIMENSIONS FIN. GR.
BLDG. TIES FL'R. GRADES
APRON TYPE WIDTH THICKNESS
SIDEWALK TYPE WIDTH THICKNESS
CULVERT TYPE DIA., LENGTH
ROCK OUTCROPPINGS

WATER MAIN SIZE, LOCATION
SAN. SEWER SIZE % GR. LOC.
SAN. MH. CAST. ELEV. INV. ELEV.
SAN. CONN. SIZE, LOC. DEPTH
STORM SEWER SIZE % GR. LOC.
STORM MH. CAST ELEV. INV. ELEV.
PAV'T TYPE GRADE CURBS
GAS LINE LOC. SIZE PRESSURE
SEPTIC TANK LOCATION & DUPLICATION AREA
WELL LOCATION
ISOLATION RADIUS FROM WELL

REVISIONS					
NO.	DATE	BY	PLAN PREPARED BY: BABCOCK • JONES & ASSOCIATES, INC. PAINESVILLE, OHIO		
1	7/23/95	HT			
2	11/2/95	HT			
3	11/6/95	HT	DRAWN BY ϕ	SCALE 1" = 30'	PHONE NO. 357-1811
4			CHK'D. HT	DATE 10/10/95	DRAWING NO. 91-180-39
5			CREW CHIEF KJ	APP'D. HT	

"AS BUILT" CERTIFICATION

I, HEREBY CERTIFY THAT THE CIRCLED GRADES ARE EXISTING FINISH GRADES CHECKED IN THE FIELD ON _____, 19____ AND ARE CORRECT TO THE BEST OF MY KNOWLEDGE AND BELIEF.

REGISTERED SURVEYOR REG. NO.

APPROVED TEMP. BENCHMARK: MON. BOX & ⊕ OAKHURST & ASHFORD ELEV. = 100.00
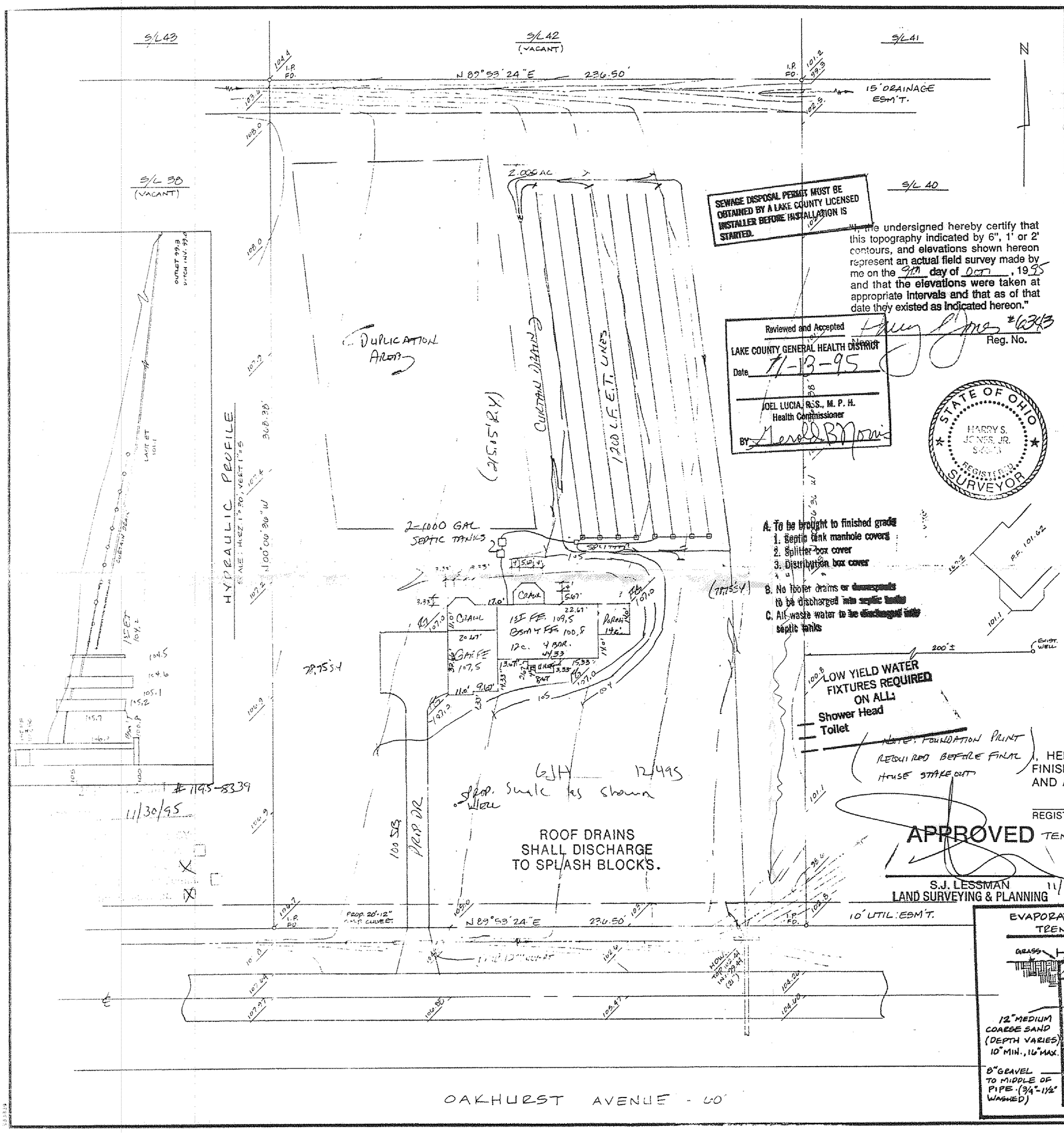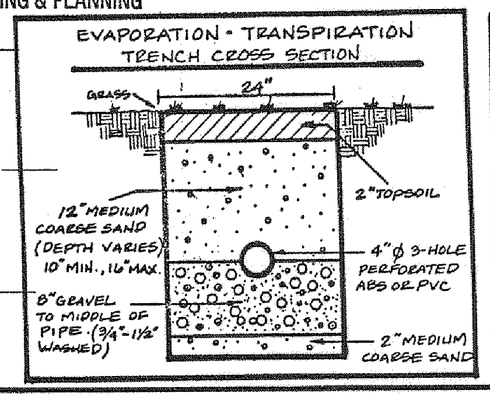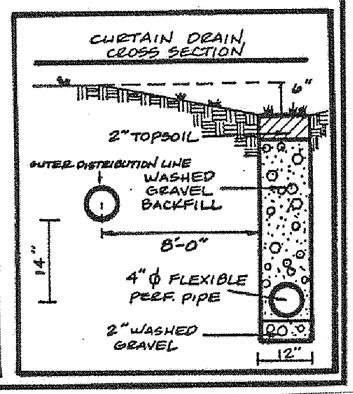
S.J. LESSMAN 11/8/95
LAND SURVEYING & PLANNING