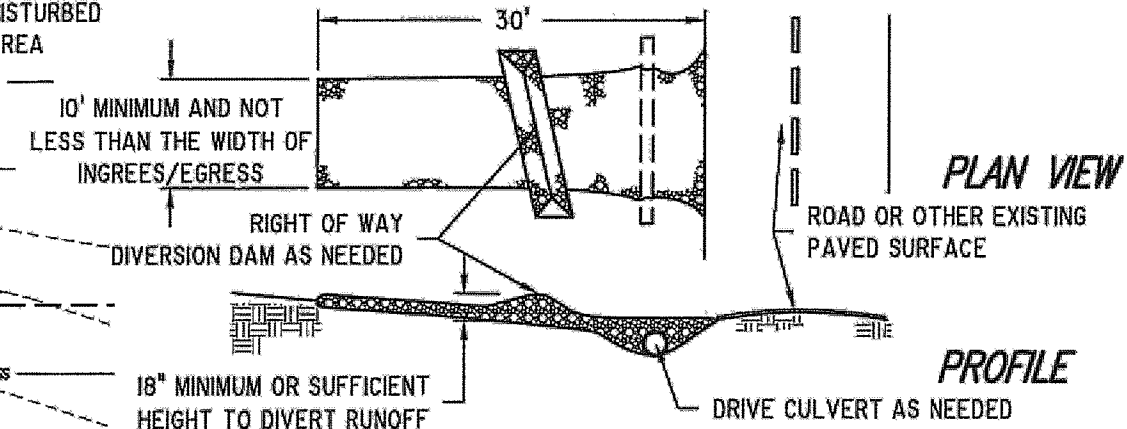


SOIL AND EROSION CONTROL NOTE:

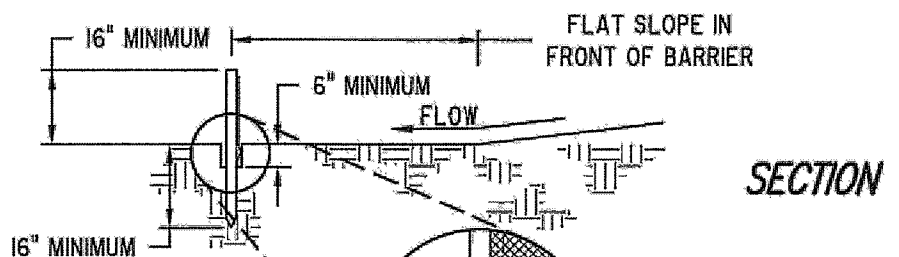
SITE ACREAGE	2.3905 ACRES
DISTURBED AREA	0.7858 ACRES
PROPOSED IMPERVIOUS AREA	0.2708 ACRES
PERCENT IMPERVIOUS	11%

TEMPORARY SEEDING SPECIFICATIONS			
SEEDING DATES	SPECIES	LB./1000 FT.	PER AC.
MAR. 1 TO AUG. 15	OATS	3	4 BUSHEL
	TALL FESCUE	1	40 LB.
	ANNUAL RYEGRASS	1	40 LB.
	PERENNIAL RYEGRASS	1	40 LB.
	TALL FESCUE	1	40 LB.
	ANNUAL RYEGRASS	1	40 LB.
AUG. 16 TO NOV. 1	RYE	3	2 BUSHEL
	TALL FESCUE	1	40 LB.
	ANNUAL RYEGRASS	1	40 LB.
	WHEAT	3	2 BUSHEL
	TALL FESCUE	1	40 LB.
	ANNUAL RYEGRASS	1	40 LB.
	PERENNIAL RYEGRASS	1	40 LB.
	TALL FESCUE	1	40 LB.
NOV. 1 TO SPRING SEEDING	USE MULCH ONLY, SODDING PRACTICES OR DORMANT SEEDING.		

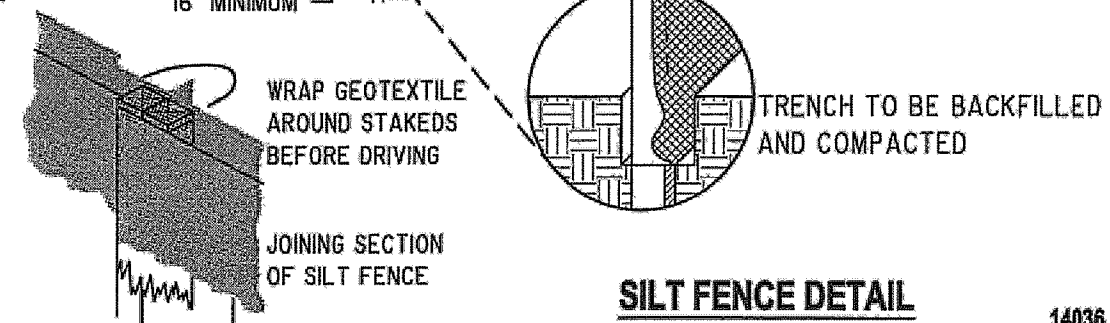
NOTE: OTHER APPROVED SEED SPECIES MAY BE SUBSTITUTED.



CONSTRUCTION DRIVE DETAIL



SECTION




SILT FENCE DETAIL

REVISIONS	BY

Barrington
CONSULTING GROUP, INC.

9114 TYLER BLVD., MENTOR, OHIO 44060
PHONE 440.205.1260 FAX 440.205.1262
www.BarringtonCGL.com



Erosion and Sediment Control Plan

8004 MORELY ROAD
CONCORD TWP., OHIO 44060

JANIK INVESTMENTS

DRAWN
WSO

CHECKED
DWN

DATE
MAY 12, 2014

SCALE
1" = 40'

JOB NO.
14036

SHEET
3/3

14036

OF SHEETS