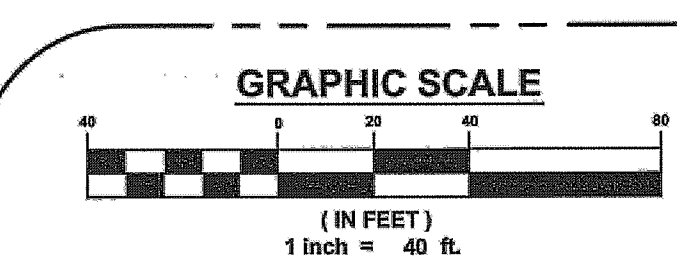
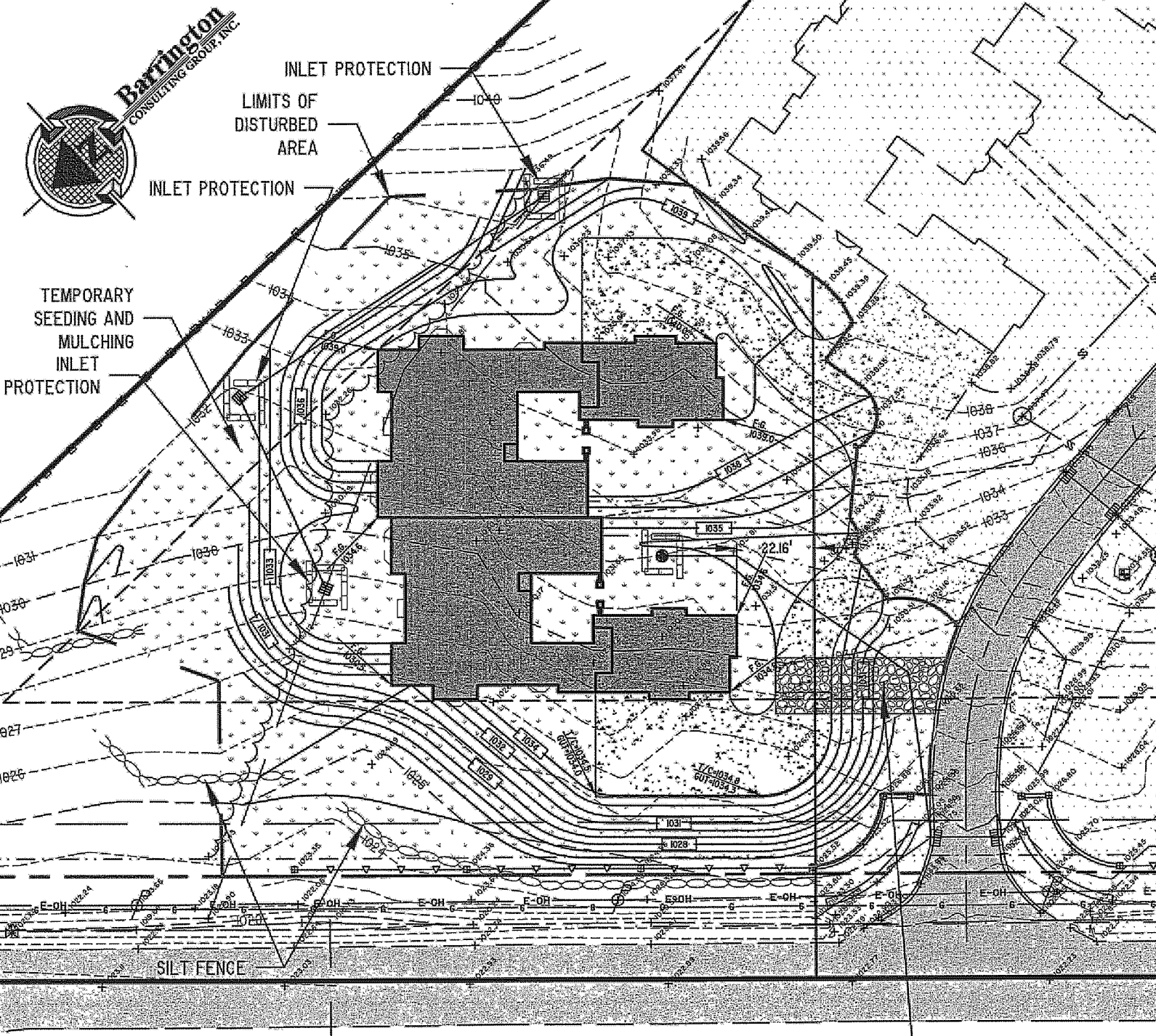


**SOIL AND EROSION CONTROL NOTE:**

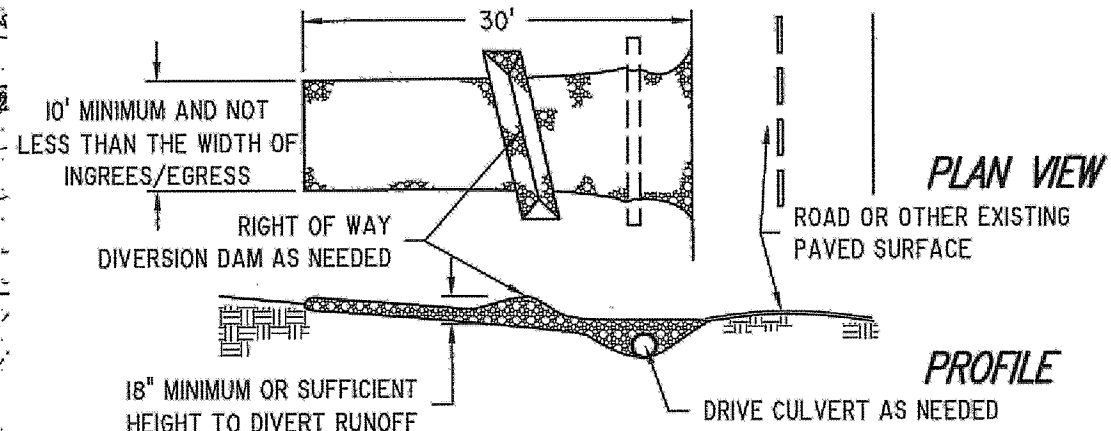
SITE ACREAGE	1.3683 ACRES
DISTURBED AREA	0.8414 ACRES
PROPOSED IMPERVIOUS AREA	0.2805 ACRES
PERCENT IMPERVIOUS	20%



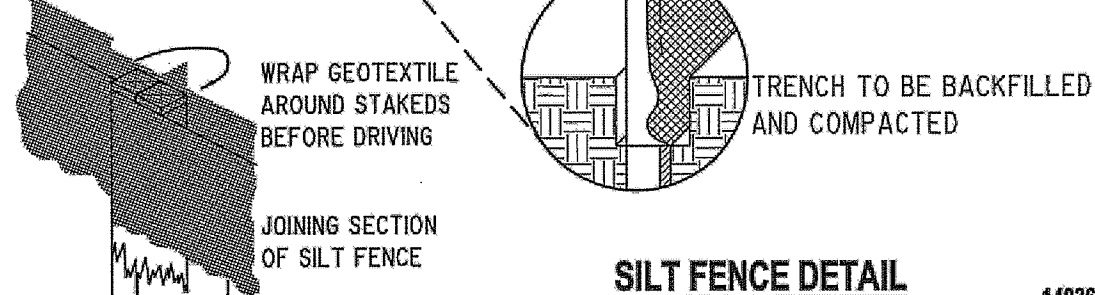
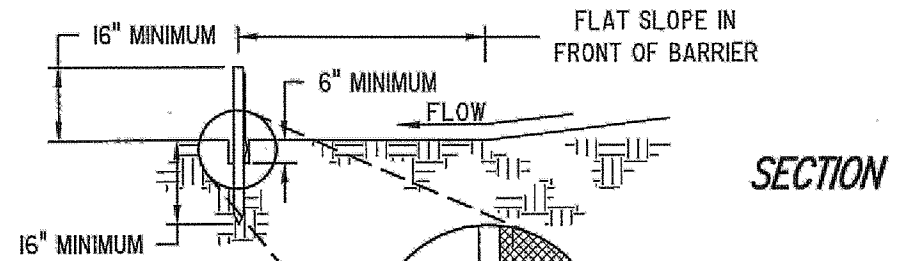
CONSTRUCTION DRIVE TO BE INSTALLED SO IT DOES NOT INTERFERE WITH THE ENTRANCE AND ACCESS TO UNIT 3

TEMPORARY SEEDING SPECIFICATIONS			
SEEDING DATES	SPECIES	LB./1000 FT.	PER AC.
MAR. 1 TO AUG. 15	OATS	3	4 BUSHEL
	TALL FESCUE	1	40 LB.
	ANNUAL RYEGRASS	1	40 LB.
	PERENNIAL RYEGRASS	1	40 LB.
	TALL FESCUE	1	40 LB.
AUG. 16 TO NOV. 1	RYE	3	2 BUSHEL
	TALL FESCUE	1	40 LB.
	ANNUAL RYEGRASS	1	40 LB.
	WHEAT	3	2 BUSHEL
	TALL FESCUE	1	40 LB.
	ANNUAL RYEGRASS	1	40 LB.
NOV. 1 TO SPRING SEEDING	USE MULCH ONLY, SODDING PRACTICES OR DORMANT SEEDING.		

NOTE: OTHER APPROVED SEED SPECIES MAY BE SUBSTITUTED.




**CONSTRUCTION DRIVE DETAIL**



**SILT FENCE DETAIL**

REVISIONS	BY
REVISED STORM LOC JUNE 16, 2014	WSO
REVISED GRADING JULY 10, 2014	WSO

**Barrington** CONSULTING GROUP, INC.  
9114 TYLER BLVD., MENTOR, OHIO 44060  
PHONE 440.205.1260 FAX 440.205.1262  
WWW.BARRINGTONCGI.COM



**Erosion and Sediment Control Plan**  
8251 MORLEY ROAD  
CONCORD TWP., OHIO 44080  
JANIK INVESTMENTS

DRAWN WSO
CHECKED DWN
DATE MAY 12, 2014
SCALE 1" = 40'
JOB NO. 14036
SHEET 3/3