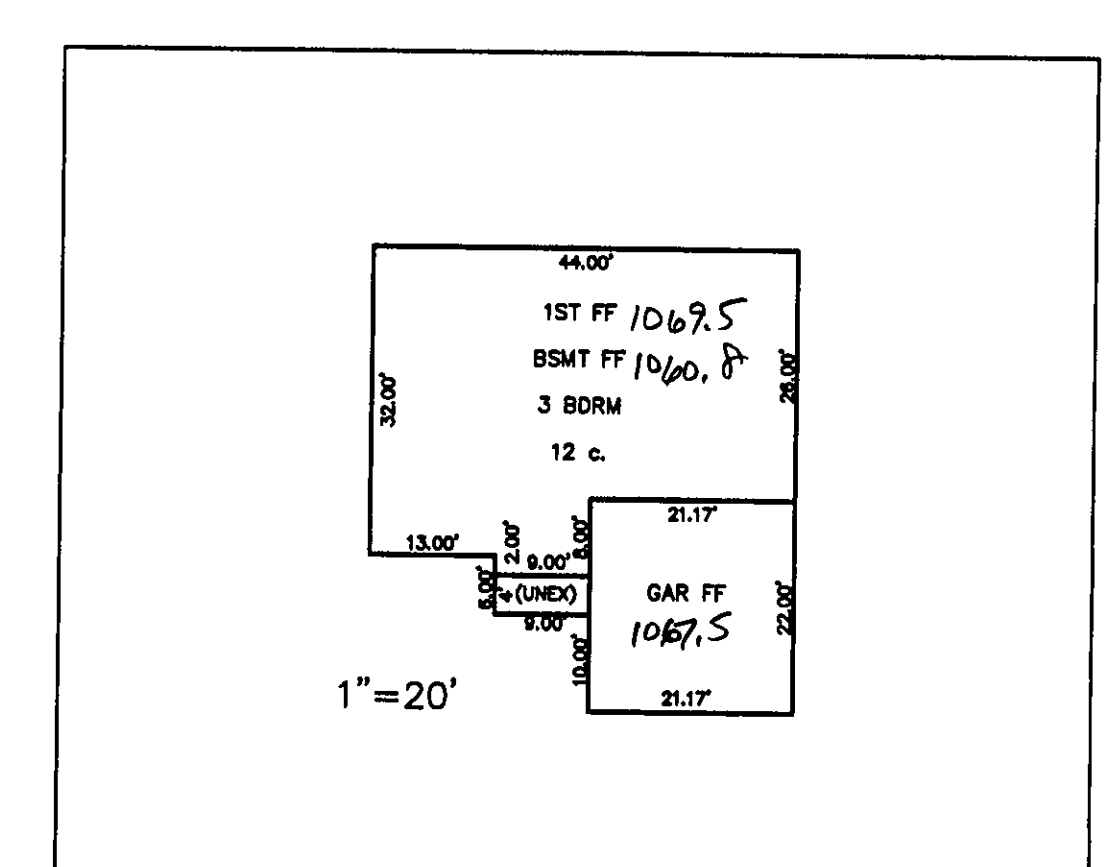
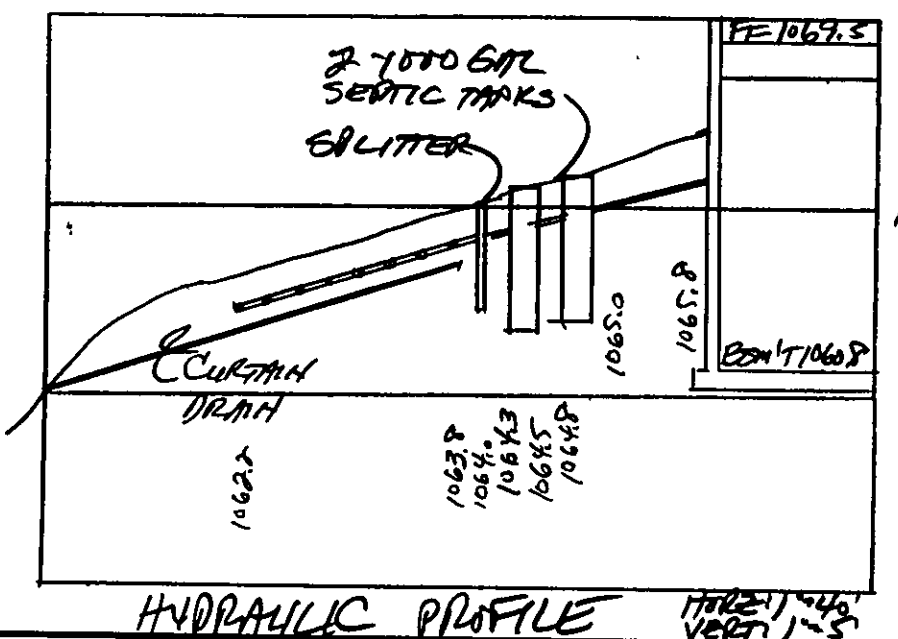
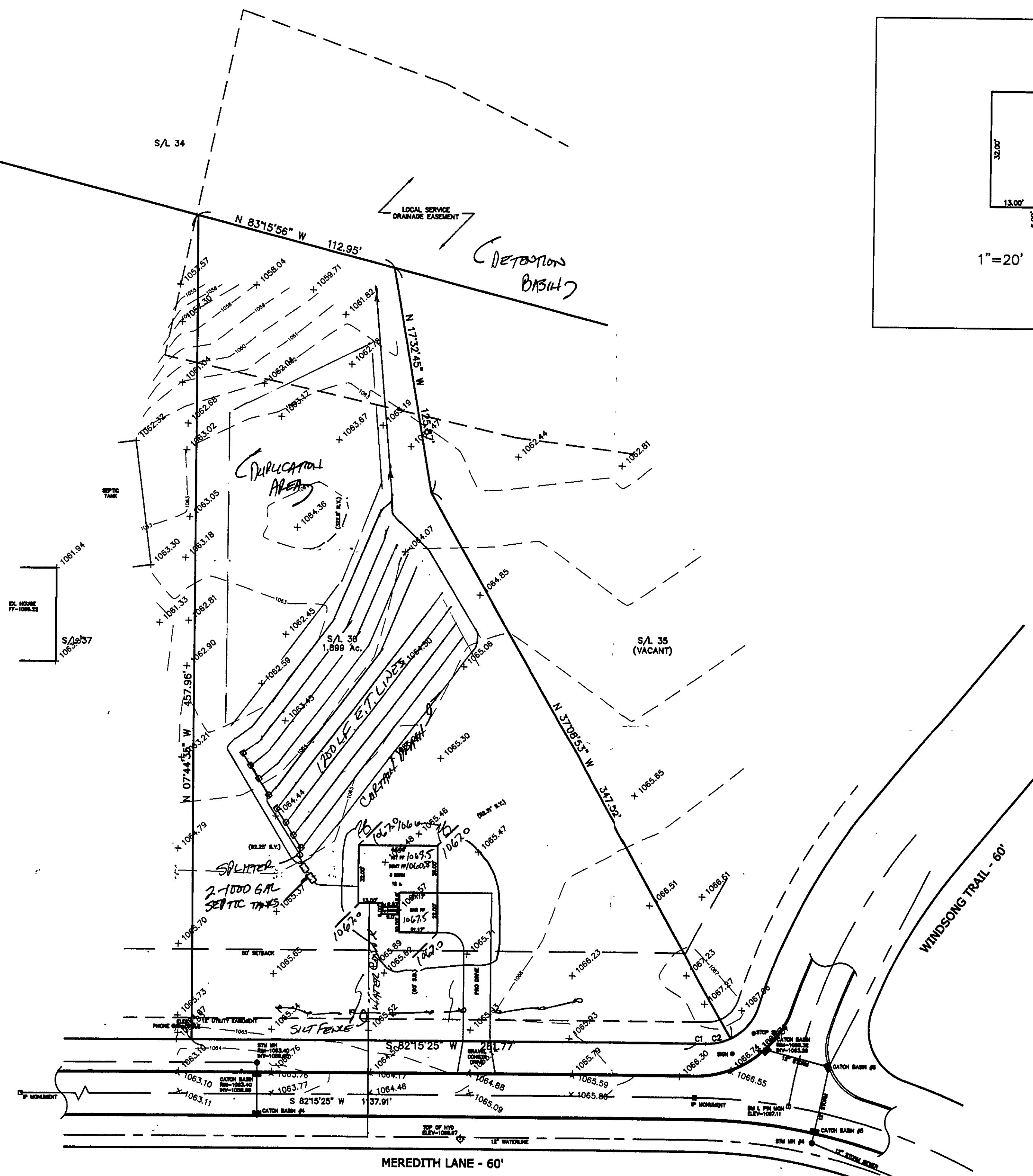


CONCORD TOWNSHIP ZONING OFFICE
ZONING PERMIT # 0903-11294
ISSUED 09/23/03
SUBJECT TO APPROVAL BY:
☒ Lake Co. Sanitary Engineer
☒ Lake Co. Eng. Dept.
☒ Lake Co. Planning Comm.
☒ Lake Co. Building Dept.
☒ Lake Co. Soil & Water Cons. Dist.

REVIEWED AND ACCEPTED
LAKE COUNTY GENERAL
HEALTH DISTRICT
Date 9/16/03 BY David Q.
Curtain drain to sewer
SEWAGE DISPOSAL PERMIT MUST BE
OBTAINED BY A LAKE COUNTY LICENSED
INSTALLER BEFORE INSTALLATION IS
STARTED

CURVE TABLE					
CURVE	LENGTH	RADIUS	TANGENT	CHORD	BEARING
C1	8.09	380.00	3.03	8.06	S82°44'22"W
C2	14.34	30.00	7.19	13.91	S89°16'45"W

REV NO.	DESCRIPTION	DATE	BY	CHK'D




"I, the undersigned hereby certify that this topography indicated by 6", 1", or 2" contours, and elevations shown hereon represent an actual field survey made by me on the 10th day of Sept., 2003 and that the elevations were taken at appropriate intervals and that as of that date they existed as indicated hereon."

Name James R. Gills #6343
Reg. No.

Grading Plan Approved
as shown and/or noted
JAMES R. GILLS, P.E.
Lake County Engineer
By 611A Date 9/24/03

TBM - IRON PIN MONUMENT
ELEV - 1067.11

EXISTING UTILITIES NOTE:
THE SIZE AND LOCATION, BOTH HORIZONTAL AND VERTICAL
OF THE UNDERGROUND UTILITIES SHOWN HEREON, HAVE BEEN
OBTAINED BY A SEARCH OF AVAILABLE RECORDS.
VERIFICATION BY FIELD OBSERVATION HAS BEEN CONDUCTED
WHERE PRACTICAL, HOWEVER, BABCOCK, JONES AND ASSOCIATES
INC. DOES NOT GUARANTEE THE COMPLETENESS NOR ACCURACY
THEREOF.



bj BABCOCK, JONES AND ASSOCIATES, INC
CIVIL ENGINEERS - SURVEYORS - LAND PLANNERS
PAINESVILLE OHIO 44077

DATE 9/12/03
DESIGN BY H.J.
DRAWN BY N.S.
APPROVED BY H.J.
CREW CHIEF R.B.

SITE PLAN
FOR
SHAMROCK CONSTRUCTION
S/L 36 MEREDITH LANE - STANFORD SPRINGS SUB.
CONCORD TOWNSHIP LAKE COUNTY STATE OF OHIO

SCALE 1"=40'
JOB NO 98-185-36
SHEET 1 OF 1