SITE PLAN

CONCORD TWP., LAKE COUNTY, OHIO

for: J. LALLY HOMES INC.
CLIENT OWNER

28820 MILES RD. SOLON OH 44139
ADDRESS STREET CITY ZIP

SUBDIVISION / NAME: MX Lloyd #V		LOT	TRACT
SUBLOT NO.: 31	VOL. – PG.	VOLUME	PAGE
STREET: Majesty Lane		PERM. PARCEL NO.	STREET

LEGEND

SANITARY MANHOLE
STORM MANHOLE
INLET OR CATCH BASIN
HYDRANT
EXISTING CONTOURS
PROPOSED CONTOURS
EXIST. ELEV. 100.0 / 100.0 PROP. ELEV.
WATER VALVE (GAS)
WATER METER (GAS)
AS BUILT ELEVATION 100.0
INDICATES DIRECTION OF SURFACE DRAINAGE

REMARKS

ALL BOUNDARY DATA SHOWN WAS OBTAINED FROM (DEEDS, RECORDED SUBDIVISION PLAT OR OTHER PUBLIC RECORDS)

LOCATIONS AS SHOWN OF ADJACENT WELLS AND SEPTIC TANKS OBTAINED FROM LAKE COUNTY HEALTH DEPARTMENT

DESIGN CERTIFICATION

THIS PLAT WAS PREPARED BY ME, AND IS CORRECT TO THE BEST OF MY KNOWLEDGE AND BELIEF.

NAME SURVEYOR REGISTRATION NO. #6343

CHECK LIST

NO. OF BEDROOMS
DIMENSIONS
BEARINGS
TIE TO NEAREST STREET
SUBLOT NO. PARCEL NO.
SURROUNDING OWNERS
BLDG. DIMENSIONS FIN. GR.
BLDG. TIES FL'R. GRADES
APRON TYPE WIDTH THICKNESS
SIDEWALK TYPE WIDTH THICKNESS
CULVERT TYPE DIA., LENGTH
ROCK OUTCROPPINGS
WATER MAIN SIZE, LOCATION
SAN. SEWER SIZE % GR. LOC.
SAN. MH. CAST. ELEV. INV. ELEV.
SAN. CONN. SIZE, LOC. DEPTH
STORM SEWER SIZE % GR. LOC.
STORM MH. CAST ELEV. INV. ELEV.
PAV'T TYPE GRADE CURBS
GAS LINE LOC. SIZE PRESSURE
SEPTIC TANK LOCATION & DUPLICATION AREA
WELL LOCATION
ISOLATION RADIUS FROM WELL

REVISIONS		
NO.	DATE	BY
1		
2		
3		
4		
5		

PLAN PREPARED BY:
BABCOCK • JONES & ASSOCIATES, INC.
PAINESVILLE, OHIO

DRAWN BY: φ	SCALE: 1" = 40'	PHONE NO.: 357-1811
CHK'D.: HT	DATE: 8-9-94	DRAWING NO.: 93-163-31
CREW CHIEF: BB	APP'D.: HT	

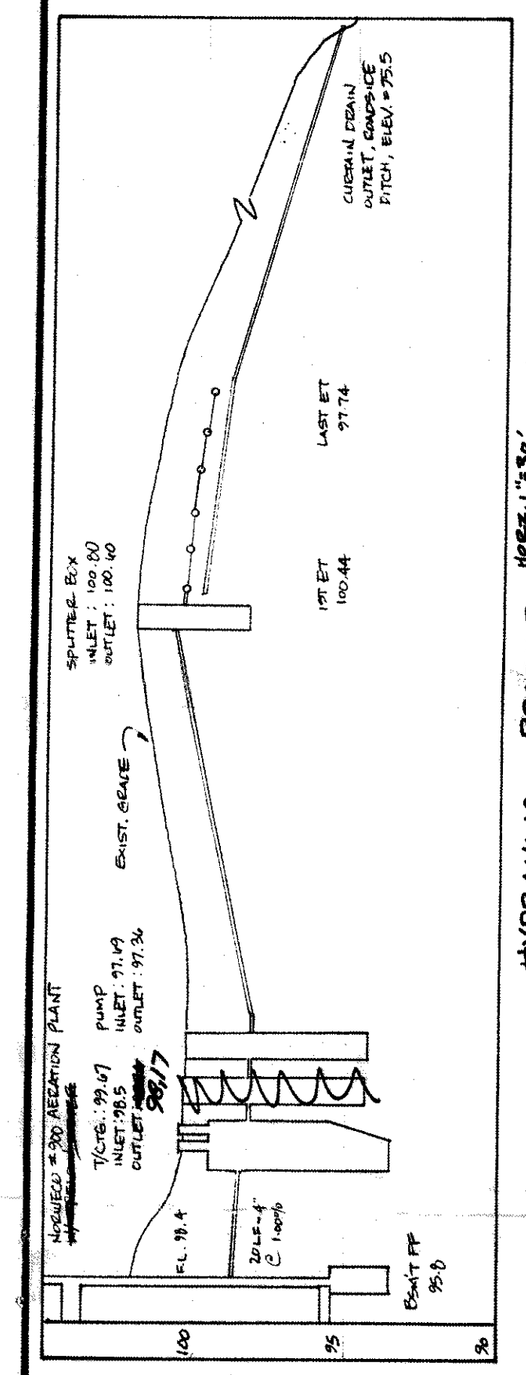

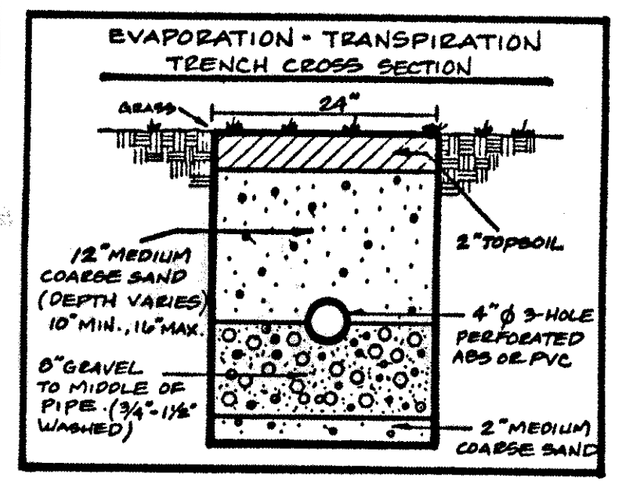

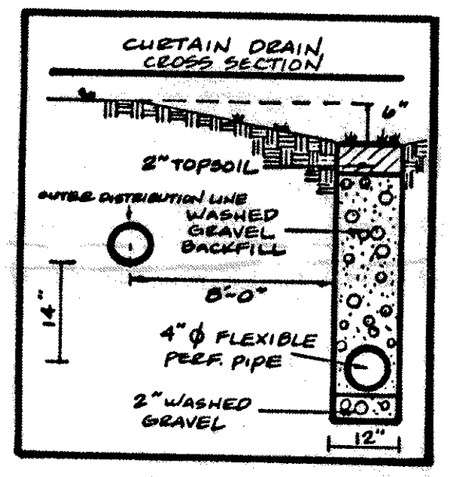

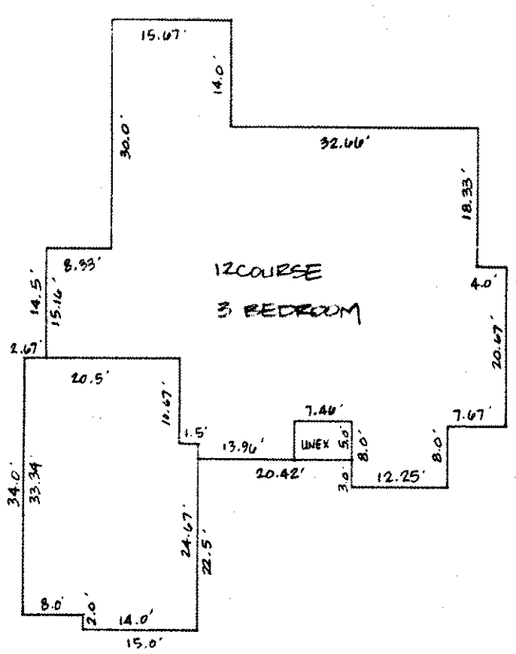

FOUNDATION DIMENSIONS

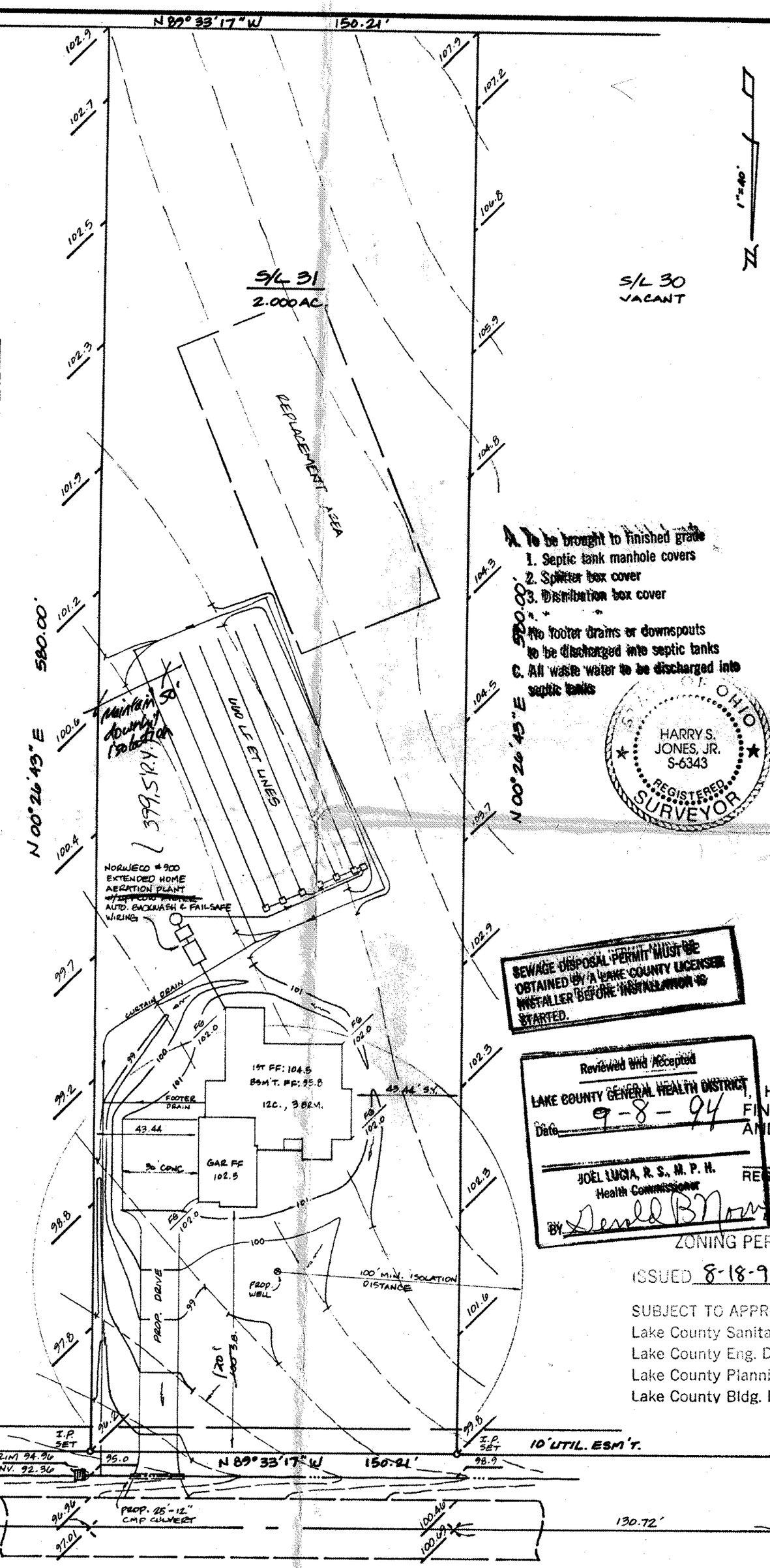

A. To be brought to finished grade
1. Septic tank manhole covers
2. Splitter box cover
3. Distribution box cover

B. No footer drains or downspouts to be discharged into septic tanks
C. All waste water to be discharged into septic tanks

HARRY S. JONES, JR. S-6343 REGISTERED SURVEYOR OHIO

SEWAGE DISPOSAL PERMIT MUST BE OBTAINED BY A LAKE COUNTY LICENSED INSTALLER BEFORE INSTALLATION IS STARTED.

Reviewed and Accepted
LAKE COUNTY GENERAL HEALTH DISTRICT
Date 9-8-94
JOEL LUCIA, R.S., M.P.H.
Health Commissioner
BY Gerald B. Moore

"AS BUILT" CERTIFICATION

I, HEREBY CERTIFY THAT THE CIRCLED GRADES ARE EXISTING FINISH GRADES CHECKED IN THE FIELD ON _____, 19 ____ AND ARE CORRECT TO THE BEST OF MY KNOWLEDGE AND BELIEF.

REGISTERED SURVEYOR REG. NO.

BENCHMARK: ASSUME 100.00, TOP I.P. NORTHWEST CORNER S/L 31.

ZONING PERMIT 0894-7936

ISSUED 8-18-94

SUBJECT TO APPROVAL BY:
Lake County Sanitary Eng. ☐
Lake County Eng. Dept. ☒
Lake County Planning Comm. ☐
Lake County Bldg. Dept. ☒

"The undersigned hereby certify that the topography indicated by 6", 1' or 2' contours, and elevations shown hereon represent an actual field survey made by me on the 8th day of Aug, 19 94 and that the elevations were taken at appropriate intervals and that as of that date they existed as indicated hereon."

Name Harry Jones #6343 Reg. No.

Grading Plan Approved as shown and/or noted
THOMAS P. GILLES, P.E.
Lake County Engineer
By GLH Date 9 8 94

APPROVED
APPROVED AS NOTED
SUBJECT TO LAKE COUNTY HEALTH DEPARTMENT REVIEW

JOSEPH GUTSGIKEY, P.E.

563539