


Grading Plan Approved
as shown and/or noted
THOMAS P. GILLES, P.E.
Lake County Engineer

ZONING PERMIT # 0798-9/144
ISSUED 7-16-98
SUBJECT TO APPROVAL BY:
Lake County Sanitary Eng. ☐
Lake County Eng. Dept. ☒
Lake County Planning Comm. ☐
Lake County Bldg. Dept. ☒

By GJH Date 7.28.98
House cannot be built
until plat is recorded.



GENERAL NOTES:

- 1. DRIVEWAY APRON TO BE 6" THICK
- 2. BENCHMARK - TOP STEM OF FIRE HYDRANT LOCATED
IN FRONT OF SUBLOT No. 3 , ELEV. = 764.37

LEGEND

- EXISTING CONTOUR
- PROPOSED CONTOUR
- EXISTING ELEVATION
- PROPOSED ELEVATION

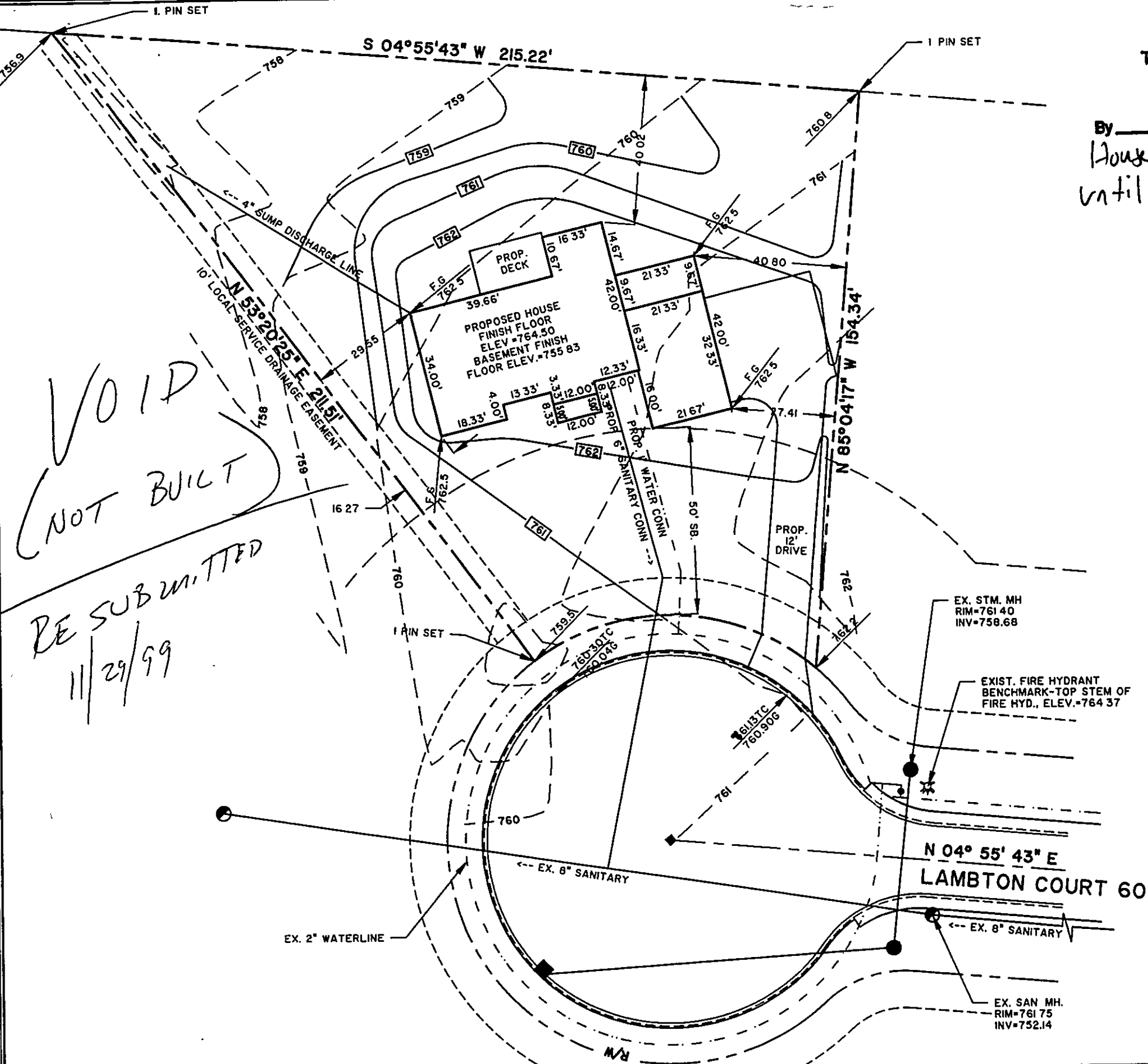
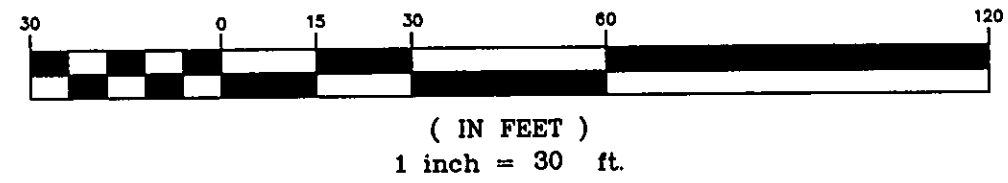
CERTIFICATION

"I THE UNDERSIGNED HEREBY CERTIFY THAT THIS TOPOGRAPHY
INDICATED BY 1' CONTOURS AND ELEVATIONS SHOWN HEREON
REPRESENTS AN ACTUAL SURVEY MADE BY ME ON THE 24th
DAY OF JUNE , 1998 AND THE ELEVATIONS WERE TAKEN AT
APPROPRIATE INTERVALS AND AS OF THAT DAY THEY EXISTED
AS INDICATED HEREON.

"I HEREBY CERTIFY THAT THIS PLAN WAS PREPARED BY ME
AND IS CORRECT TO THE BEST OF MY KNOWLEDGE"

DAVID W. NOVAK, P.S. No. 7507

GRAPHIC SCALE



REV	DESCRIPTION	DATE	BY	CHKD.
A	CHANGED HOUSE LOCATION	07/13/98	DWN	



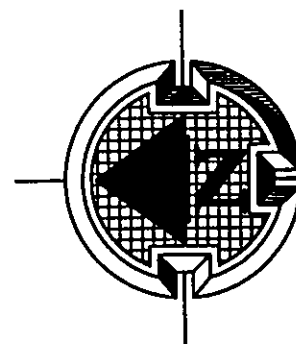
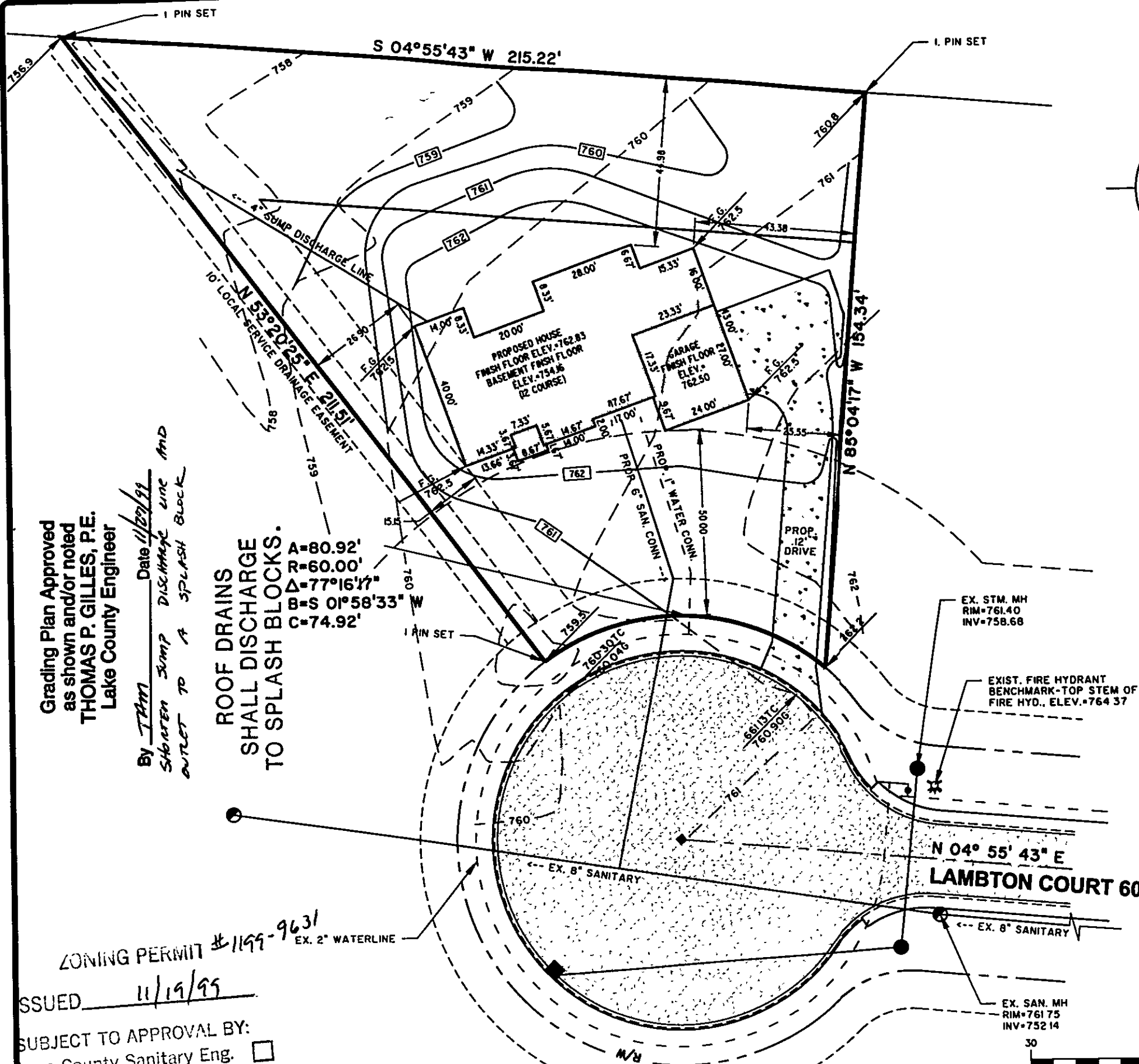
Himebaugh and Novak
Surveyors and Site Consultants
38342 Western Parkway, Unit 10
Willoughby, Ohio 44094
(440) 946-1761, (440) 918-0486 Fax.

JOHN RUPLE, INC.
9445 HEADLANDS RD., MENTOR, OH 44060

DATE	JULY 01, 1998
DRAWN BY	C.R. KRAFT
CHECKED BY	DWN
APPROVED BY	
P.E. No.	

SITE PLAN
SUBLOT 4, STERLING HILLS, CONCORD

SCALE:	
HORIZ. 1" = 30'	
VERT. 1" = 10'	
CONTRACT No.	
98060-4	
SHEET No.	OF



Barrington
CONSULTING GROUP, INC.

GENERAL NOTES:

1. DRIVEWAY APRON TO BE 6" THICK
2. BENCHMARK - TOP STEM OF FIRE HYDRANT LOCATED IN FRONT OF SUBLOT No. 3, ELEV. = 764.37

LEGEND

- EXISTING CONTOUR
 PROPOSED CONTOUR
 EXISTING ELEVATION
 PROPOSED ELEVATION

CERTIFICATION

"I THE UNDERSIGNED HEREBY CERTIFY THAT THIS TOPOGRAPHY INDICATED BY 'I' CONTOURS AND ELEVATIONS SHOWN HEREON REPRESENTS AN ACTUAL SURVEY MADE BY ME ON THE 24th DAY OF JUNE, 1998 AND THE ELEVATIONS WERE TAKEN AT APPROPRIATE INTERVALS AND AS OF THAT DAY THEY EXISTED AS INDICATED HEREON.

"I HEREBY CERTIFY THAT THIS PLAN WAS PREPARED BY ME AND IS CORRECT TO THE BEST OF MY KNOWLEDGE"


D. W. Novak
DAVID W. NOVAK, P.S. No. 7507

GRAPHIC SCALE



(IN FEET)
1 inch = 30 ft.

Barrington
CONSULTING GROUP, INC.
3342 WESTERN PARKWAY, SUITE 10
WILLOUGHBY, OHIO 44094
PHONE (440) 946-1761 FAX (440) 918-0486



SITE PLAN
SUBLOT 4, STERLING HILLS, LAMTONT COURT, CONCORD
SCHONIGER BROTHERS CONST., INC.

D.W. NOVAK
 CHECKED
 DWN
 DATE
 JULY 16, 1998
 SCALE
 1" = 30'
 JOB NO.
 98113
 SHEET

SP-1

OF SHEETS

ZONING PERMIT #1199-9631
 ISSUED 11/19/99
 SUBJECT TO APPROVAL BY:
 Lake County Sanitary Eng. ☐
 Lake County Eng. Dept. ☒
 Lake County Planning Comm. ☐
 Lake County Bldg. Dept. ☒