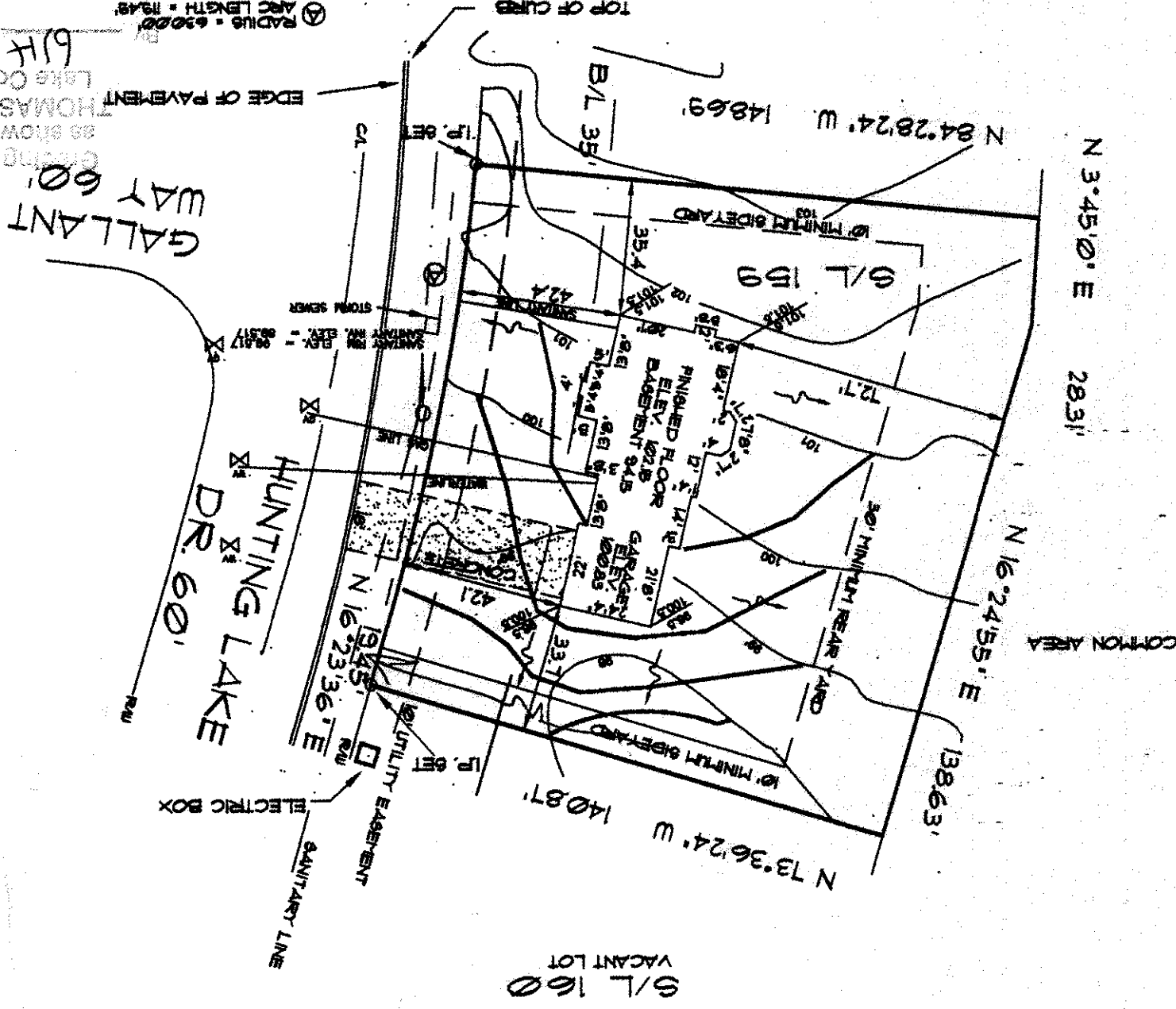


SITE IMPROVEMENT PLAN

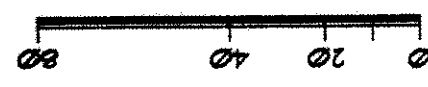
SUBJECT LOT 159 IN GUAILE HOLLOW NO. 3 BEING PART OF ORIGINAL TOWNSHIP LOT NOS. 3 & 4 IN TRACT 2 IN THE TOWNSHIP OF CONCORD, COUNTY OF LAKE, STATE OF OHIO

FOR: WILLIAMSBURG HOMES CORPORATION

ZONING PERMIT #0894-7941  
 ISSUED 8-22-94  
 SUBJECT TO APPROVAL BY:  
 Lake County Sanitary Eng.   
 Lake County Eng. Dept.   
 Lake County Planning Comm.   
 Lake County Bldg. Dept.




ROOF DRAINS SHALL DISCHARGE TO SPLASH BLOCKS.



DRAWN BY: PVS  
 DATE OF SURVEY: 8/11/94  
 PROJECT NUMBER: 8/L-159

I, THE UNDERSIGNED HEREBY CERTIFY THAT THE TOPOGRAPHY SHOWN HEREON INDICATED BY 1 FOOT CONTOURS AND ELEVATIONS REPRESENTS AN ACTUAL FIELD TOPOGRAPHIC SURVEY MADE BY ME ON THE 11TH DAY OF AUGUST, 1994 AND THAT THE ELEVATIONS WERE TAKEN AT APPROPRIATE INTERVALS AND THAT AS OF THAT DATE THEY EXISTED AS INDICATED HEREON.



KEVIN J. CLARK  
 REG. SURVEYOR #498

- GAS VALVE
- WATER VALVE
- WATER RUNOFF DIRECTION
- PROPOSED CONTOURS
- EXISTING ELEVATION
- EXISTING CONTOURS



BOCK & CLARK'S NATIONAL SURVEYORS NETWORK  
 ENGINEERS & SURVEYORS (800-787-8396) (FAX: 216-350-9074)  
 8 NORTH STATE STREET - PAINESVILLE, OHIO 44077  
 COPYRIGHT 1994 BY Bock & Clark