Erosion and Sediment Control Schedule

Ingress–Egress
A stone access drive complete with under lying geo–textile fabric (20 feet wide and 50 feet long) for ingress and egress at the site shall be installed. This drive shall be the only entrance and exit to the site.

Silt Fence
All silt fence shall be installed prior to any earthwork activities at the site in the locations shown on the site plan as well as along the front of any lot that slopes towards the street.

Temporary Seeding
Disturbed areas of the site that are to remain idle for more than thirty (30) days shall be properly seeded and straw mulched within seven (7) days of completion of initial grading. Temporary seeding and mulching of a thirty (30) foot strip of the entire front of the lot shall be maintained on the site once initial grading is complete.

Stabilization of critical areas within fifty (50) feet of any stream or wetland shall be complete within two (2) days of the disturbance if the site is to remain inactive for longer than fourteen (14) days.

Mulching
Straw–mulch shall be applied at a rate of 1 bale per every ten (10) feet of curb, at a width of thirty (30) feet of the entire length of the lot. Wood chips may also be used but must be spread at a minimum depth of four inches over the thirty–foot width and must be accompanied by a properly installed silt fence.

Maintenance
Erosion and sediment controls shall be inspected every seven (7) days or within 24 hours of a 0.5" or greater rainfall event. Necessary repairs shall be made at this time.

Note:
All erosion and sediment control specifications, applications, and timetables are based on the descriptions and standards of The Ohio Department of Natural Resources "Rainwater and Land Development Manual" and can be found in the Lake County Erosion and Sediment Control Rules as adopted December 21, 1999

The specified erosion and sediment control standards are the general guidelines and shall not limit the right of the county to impose, at any time, additional, more stringent requirements. Nor shall the standards limit the right of the county to waive, in writing, individual requirements.

EROSION CONTROL TIMETABLE — September 22, 2003

ACCEPTABLE EROSION CONTROL TIMETABLE

	J	F	M	A	M	J	J	A	S	O	N	D
ROUGH GRADING			X	X	X	X	X	X	X	X		
FINAL GRADING			X	X	X	X	X	X	X	X		
LANDSCAPING			X	X	X						X	X
SEEDING	X	X	X	X	X	X	X	X	X	X	X	X
MULCHING	X	X	X	X	X	X	X	X	X	X	X	X

*** SEEDING INSTALLED FROM MAY 15 – AUG. 15 WILL REQUIRE ADDITIONAL WATERING TO PROVIDE GOOD GROWTH. MULCH HAY ALSO BE USED TO HOLD MOISTURE.

SCHEDULE OF MAJOR CONSTRUCTION OPERATIONS

	J	F	M	A	M	J	J	A	S	O	N	D
CLEARING												
ROUGH GRADING												
INSTALL EROSION CONTROL	X	X	X	X	X	X	X	X	X	X	X	X
UNDERGROUND UTILITIES INCL. PCND												
UTILITIES												
FINAL GRADING												
PAVING												
TOP SOIL AND IMPROVEMENT SEEDING												
LANDSCAPING												
REMOVE EROSION CONTROL MAINTENANCE	X	X	X	X	X	X	X	X	X	X	X	X

\STORM & EROSION DETAILS\EROSION CONTROL TIMETABLE

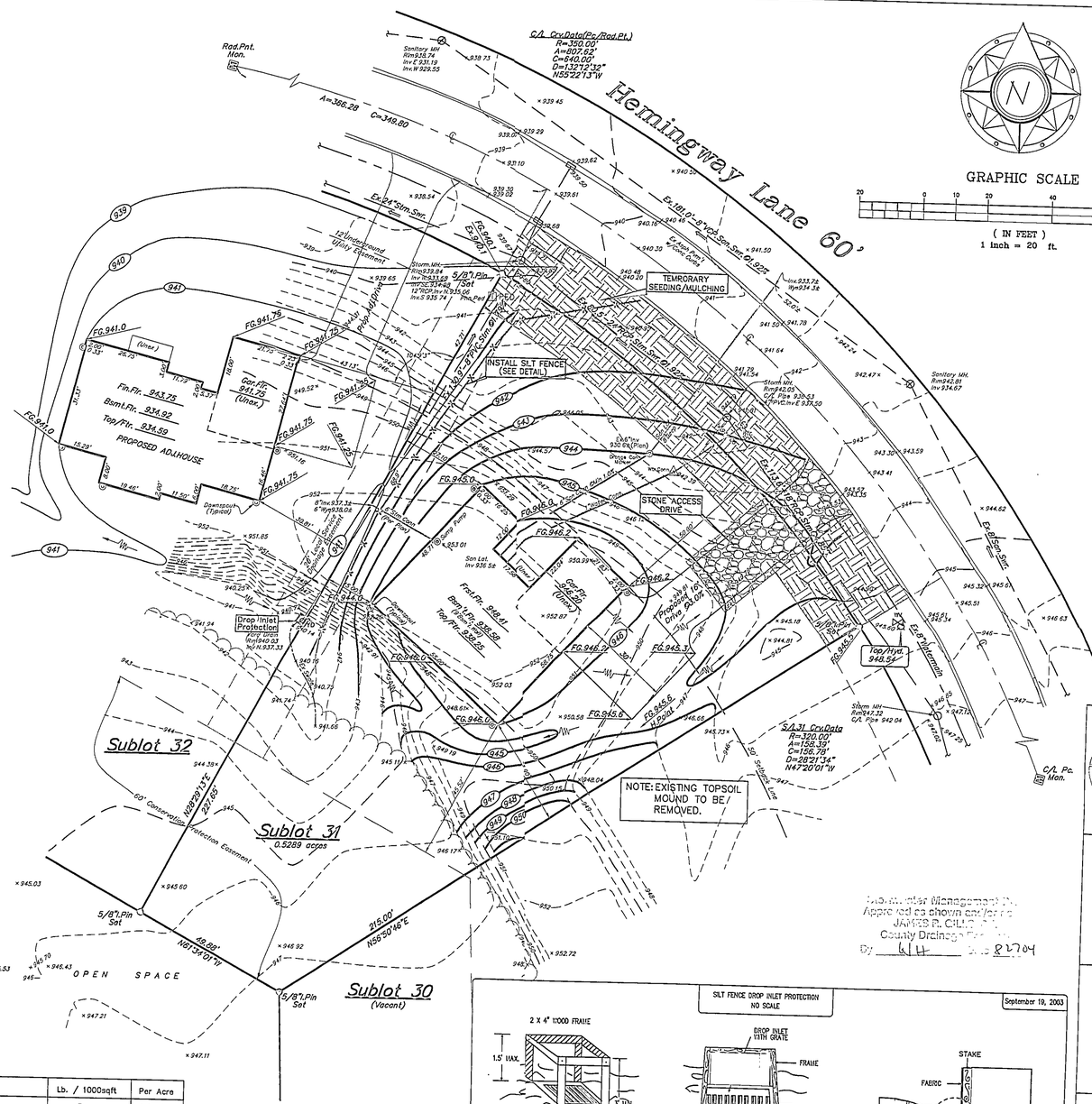

Lake County Water Management Dist.
Approved as shown on/herein
JAMES P. CULL
County Drainage
By: 6/4 Date 8-2-04

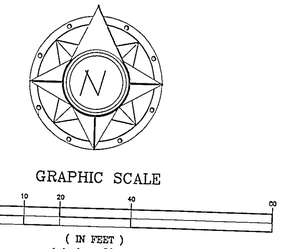

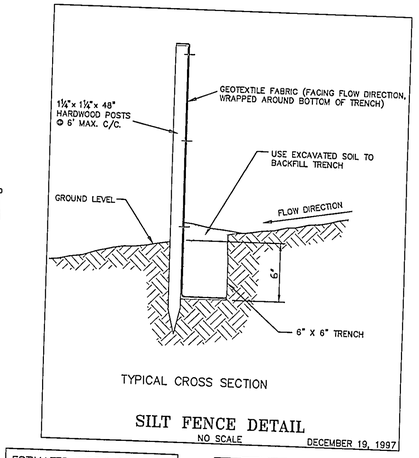

TYPICAL CROSS SECTION

SILT FENCE DETAIL
NO SCALE — DECEMBER 19, 1997

ESTIMATED IMPERVIOUS AREA
HOUSE: 0.07Ac.
DRIVE: 0.05Ac.
TOTAL: 0.12Ac.

House Summary
Model#2866, E.62
3-Car Side Entry, Left Hand
With Full Basement
Str.Add.#5262 Hemmingway Lane
–See Architect Plans For Complete House Dimensions.
–Utility Connections Per Plan; Contractor To Verify Location And Depth Of All Laterals.

NOTE: HOUSE DOWNSPOUTS TO BE TIED INTO EXISTING STORM SYSTEM.
–FINAL LOCATION OF DOWNSPOUTS TO BE VERIFIED WITH ARCHITECTURAL PLANS.

I, THE UNDERSIGNED, HEREBY CERTIFY THAT THIS TOPOGRAPHY, INDICATED BY 6", 1', OR 2' CONTOURS, AND ELEVATIONS SHOWN HEREON, REPRESENT AN ACTUAL FIELD SURVEY MADE BY ME ON THE 3rd. DAY OF FEBRUARY, 2004, AND THAT THE ELEVATIONS WERE TAKEN AT APPROPRIATE INTERVALS AND THAT AS OF THAT DATE, THEY EXISTED AS INDICATED HEREON.

Dustin R. Keeney, P.E.65515

Site & Grade Hse., 8-11-04 G.S.V.

POLARIS ENGINEERING & SURVEYING, INC.
34600 CHARDON ROAD – SUITE D
WILLOUGHBY HILLS, OHIO 44094
(440) 944–4433 (440) 944–3722 (Fax)
www.polaris–es.com

DESIGN CERTIFICATION

THIS PLAN WAS PREPARED BY ME, AND IS CORRECT TO THE BEST OF MY KNOWLEDGE AND BELIEF.

NAME — DATE 8/11/04

BENCHMARK:

B.M. = T.B.M Set On Top Of Hydrant
Located In Front Of S/L 30
Elevation 948.54

STATE OF OHIO — DUSTIN R KEENEY E-65515 — REGISTERED — PROFESSIONAL ENGINEER
STATE SEAL

"AS–BUILT" CERTIFICATION

I HEREBY CERTIFY THAT THE CIRCLED INFORMATION IS EXISTING AS OBTAINED ON THE SITE _____ AND IS CORRECT TO THE BEST OF MY KNOWLEDGE AND BELIEF.

NAME — DATE

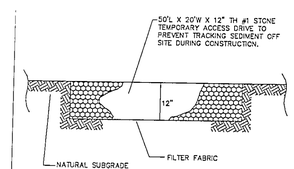

STONE ACCESS DRIVE
NO SCALE — DECEMBER 18, 1997

Temporary Seeding Specifications

Seeding Dates	Species	Lb. / 1000sqft	Per Acre
March 1 to August 15	Oats Tall Fescue Annual Ryegrass	3 1 1	4 bushel 40 lb. 40 lb.
	Perennial Ryegrass Tall Fescue Annual Ryegrass	1 1 1	40 lb. 40 lb. 40 lb.
August 16 to November 1	Rye Tall Fescue Annual Ryegrass	1 1 1	2 bushel 40 lb. 40 lb.
	Wheat Tall Fescue Annual Ryegrass	1 1 1	40 lb. 40 lb. 40 lb.
	Perennial Ryegrass Tall Fescue Annual Ryegrass	1 1 1	40 lb. 40 lb. 40 lb.
November 1 to Spring Seeding	Use mulch only, sodding practices or dormant seeding		

Note: other approved seed species may be substituted.

CONDITIONAL PERMIT TO BE ISSUED BY TOWNSHIP ZONING OFFICE
"CONDITIONAL" PERMIT # 0804–11841
ISSUED 8/26/04
SUBJECT TO APPROVAL BY:
☐ Lake Co. Sanitary Engineer
☐ Lake Co. Eng. Dept.
☐ Lake Co. Planning Comm.
☐ Lake Co. Building Dept.
☐ Lake Co. Soil & Water Cons. Dist.

SILT FENCE DROP INLET PROTECTION
NO SCALE — September 19, 2003

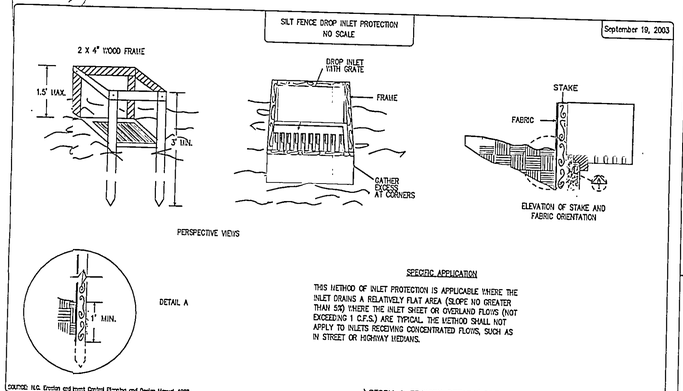

SPECIFIC APPLICATION

THIS METHOD OF INLET PROTECTION IS APPLICABLE WHERE THE INLET DRAINS A RELATIVELY FLAT AREA (SLOPE NO GREATER THAN 5%) WHERE THE INLET SHEET OR OVERLAND FLOWS (NOT EXCEEDING 1 C.F.S.) ARE TYPICAL. THE METHOD SHALL NOT APPLY TO INLETS RECEIVING CONCENTRATED FLOWS, SUCH AS IN STREET OR HIGHWAY MEDIANS.

SOURCE: N.E. Erosion and Invert Control Planning and Design Manual, 1223

\STORM & EROSION DETAILS\SILT FENCE DROP INLET PROTECTION DETAIL

SUBLOT 31
Holden Ridge Ph.2
Concord Twp., Lake County, Ohio

CONTRACT No. 04568
DATE: 8–4–04
SCALE: HOR. 1"=20' VERT.
FILENAME: sublot31.dwg