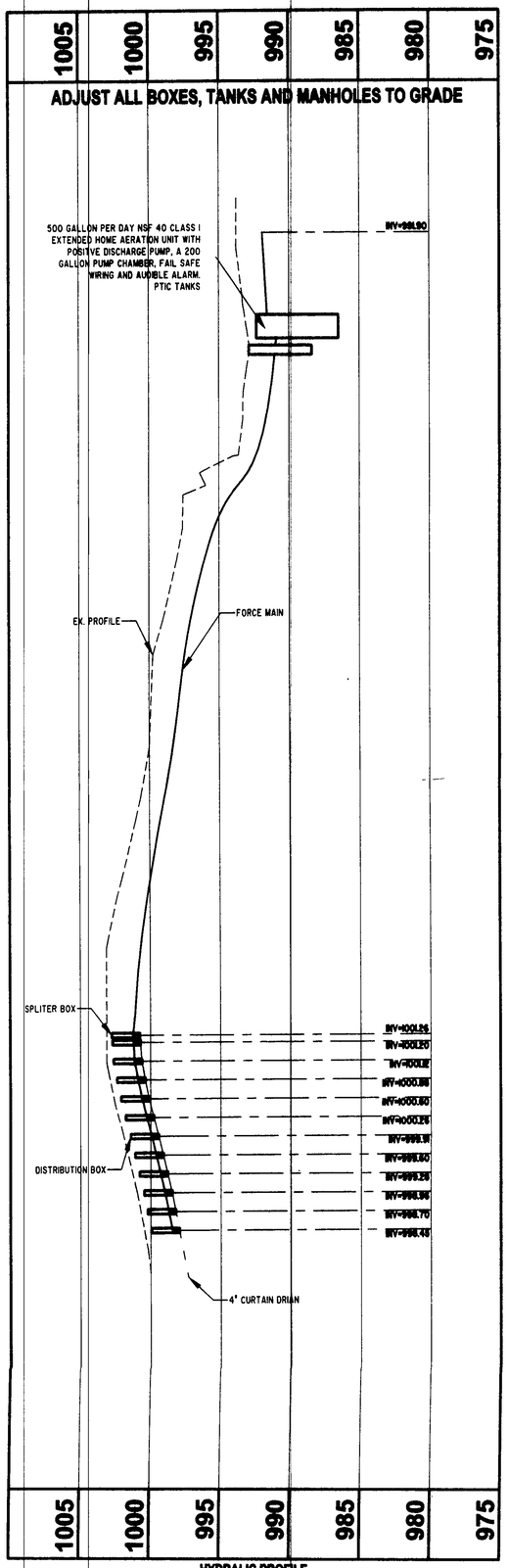

HYDRALIC PROFILE
SCALE: 1" = 30' HORZ., 1" = 5' VERT

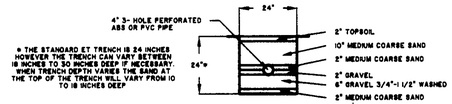

* THE STANDARD ET TRENCH IS 24 INCHES HOWEVER THE TRENCH CAN VARY BETWEEN 18 INCHES TO 30 INCHES DEEP IF NECESSARY. WHEN TRENCH DEPTH VARIES THE SAND AT THE TOP OF THE TRENCH WILL VARY FROM 10 TO 18 INCHES DEEP

TYPICAL EVAPOTRANSPIRATION TRENCH CROSS SECTION

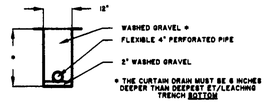

* THE CURTAIN DRAIN MUST BE 6 INCHES DEEPER THAN DEEPEST ET/LEACHING TRENCH BOTTOM

TYPICAL CURTAIN DRAIN CROSS SECTION

REVIEWED AND ACCEPTED
LAKE COUNTY GENERAL HEALTH DISTRICT
Date 3/26/01 By

SEWAGE DISPOSAL SYSTEM MUST BE OBTAINED BY A LAKE COUNTY LICENSED INSTALLER. REQUIRE INSPECTION TO BE STAMPED

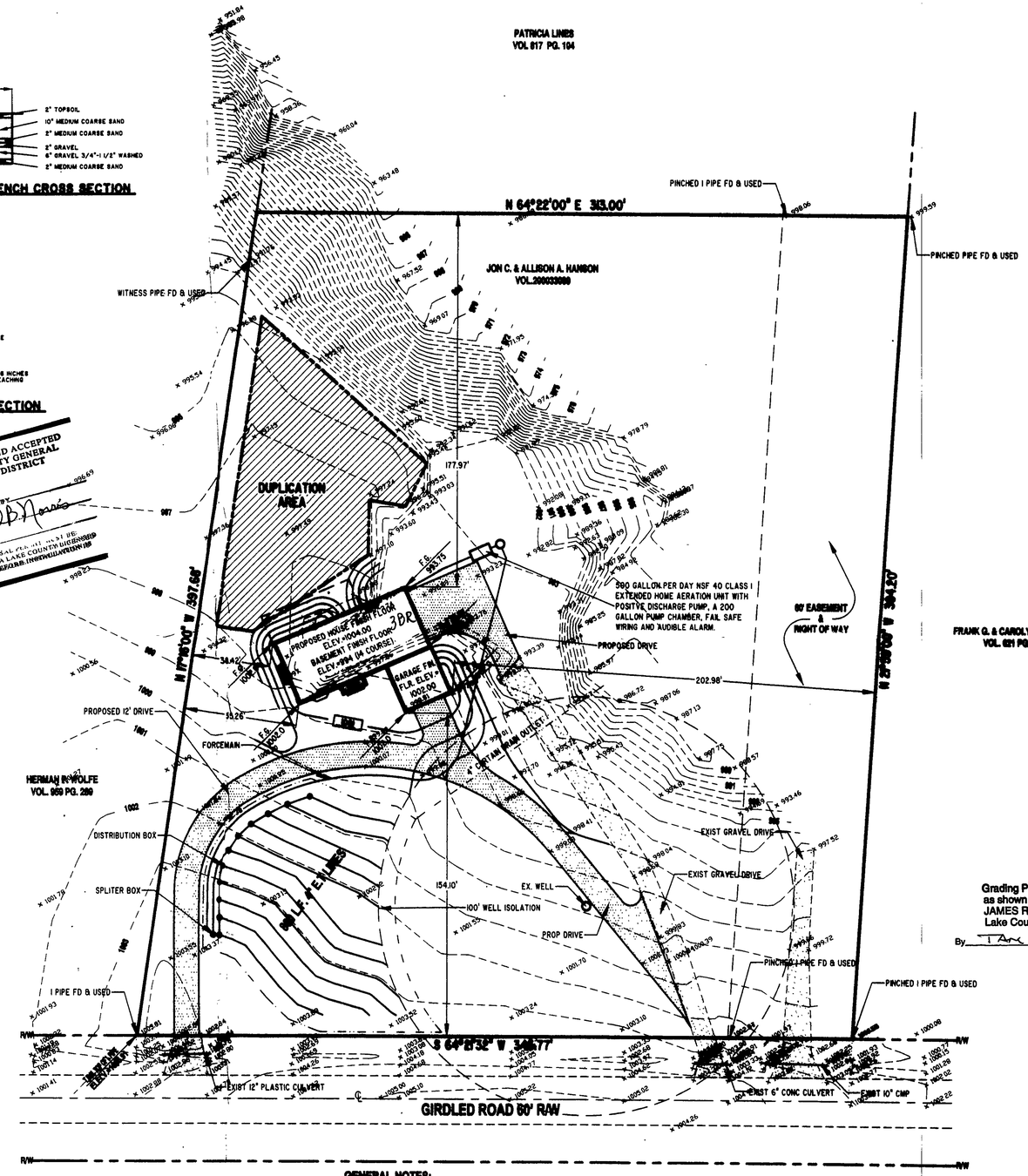

Grading Plan Approved
as shown and/or noted
JAMES R. GILLS, P.E.
Lake County Engineer
By _____ Date 3/27/01

2 WORKING DAYS
BEFORE YOU DIG
CALL TOLL FREE 800-362-2764
OHIO UTILITIES PROTECTION SERVICE

GRAPHIC SCALE

30 0 15 30 60 120

(IN FEET)
1 inch = 30 ft.

GENERAL NOTES:

1. BENCHMARK - TOP STEM OF EXISTING IRON PIPE FOUND AT THE SOUTHWEST PROPERTY CORNER. ELEVATTION = 1005.91.
2. DRIVEWAY APRON TO BE 6" THICK CONCRETE.
3. ALL DOWNSPOUTS TO BE OUTLETTED TO SPLASH BLOCKS.
4. CONTRACTOR RESPONSIBLE FOR CONTACTING THE OHIO UTILITY PROTECTION SERVICE (1.800.362.2764) AND ALL UTILITY COMPANIES A MINIMUM OF 48 HOURS PRIOR TO CONSTRUCTION.
5. THE LOCATION BOTH HORIZONTAL AND VERTICAL OF EXISTING UNDERGROUND UTILITIES SHOWN HEREON, HAVE BEEN OBTAINED BY A DILIGENT AND COMPREHENSIVE SEARCH OF AVAILABLE RECORDS. VERIFICATION BY FIELD OBSERVATION HAS BEEN CONDUCTED WHERE PRACTICAL, HOWEVER, BARRINGTON CONSULTING GROUP, INC. DOES NOT GUARANTEE THE COMPLETENESS, NOR ACCURACY THEREOF.
6. CONTRACTOR SHALL VERIFY ELEVATIONS OF LATREAL INVERTS IN THE FIELD PRIOR TO FOUNDATION EXCAVATION.
7. EROSION AND SEDIMENT-CONTROL PRACTICES TO BE INSTALLED AS DESCRIBED IN THE RAIN WATER LAND DEVELOPMENT MANUAL AS DIRECTED BY THE LAKE COUNTY SOIL AND WATER CONSERVATION DISTRICT.
8. TEMPORARY SEEDING SHALL BE APPLIED ON ALL DISTURBED SOIL THAT WILL NOT BE REWORKED FOR WITHIN 30 DAYS. THESE IDLE AREAS TO BE SEEDED WITHIN 7 DAYS.

CERTIFICATION:

"I THE UNDERSIGNED HEREBY CERTIFIES THAT THIS TOPOGRAPHY INDICATED BY 1 FOOT CONTOURS AND ELEVATION SHOWN HEREON REPRESENTS AN ACTUAL SURVEY MADE BY ME ON THE 30th DAY OF JANUARY, 2001 AND THE ELEVATIONS WERE TAKEN AT AN APPROPRIATE INTERVAL AND AS OF THAT DAY THEY EXISTED AS INDICATED HEREON.

"I HEREBY CERTIFY THAT THIS PLAN WAS PREPARED BY ME AND IS CORRECT TO THE BEST OF MY KNOWLEDGE AND BELIEF"

DAVID W. NOVAK, P.S. No. 7507

STATE OF OHIO
DAVID W. NOVAK
S-7507
REGISTERED
SURVEYOR

REVISIONS	BY
	DWN

Barrington
CONSULTING GROUP, INC.
3550 WESTERN PARKWAY, SUITE 10
WILLOUGHBY, OHIO 44094
PHONE 440.944.1701 FAX 440.944.0405

HANSON
JON & ALLISON
7901 AUBURN ROAD
CONCORD, OHIO, 44077
440.639.5422

HANSON RESIDENCE
10025 GIRDLED ROAD (PPN-21-A-000-032-0
CONCORD, OHIO, 44077

SITE PLAN

DWN D. W. NOVAK
CHKD
DATE FEB. 26, 2001
SCALE 1" = 30'
JOB NO. 01014
SHEET 1/1
OF SHEETS

\2001\01014\01014.dwg Fri Mar 23 13:29 07 2001 Copyright Barrington Consulting Group, Inc

FORM C:\SCRIBE\LIBRARY\FORMS\24X36.MLD\96