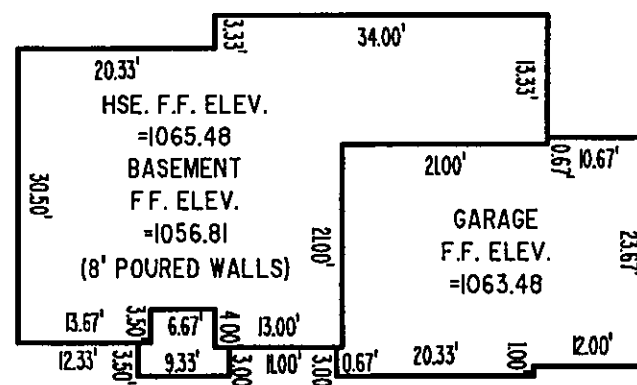


CONCORD TOWNSHIP ZONING OFFICE
Zoning Permit # 1008-13711
Date Issued 11/4/08
Subject to Approval By:
☒ Lake Co. Engineer/Storm Water Mgmt.
☒ Lake Co. Utilities Dept.
☒ Lake Co. Soil + Water District
☒ Lake Co. Health District
☒ Lake Co. Building Dept.

HOUSE DETAIL:
SCALE: 1" = 20'



GENERAL NOTES:


1. BENCHMARK - TOP STEM OF EXISTING FIRE HYDRANT LOCATED IN FRONT SUBLOT 49, ELEVATION = 1059.38.
2. DRIVEWAY APRON TO BE 6" THICK CONCRETE.
3. ALL DOWNSPOUTS TO BE OUTLETED TO SPLASH BLOCKS.
4. CONTRACTOR RESPONSIBLE FOR CONTACTING THE OHIO UTILITY PROTECTION SERVICE (1.800.362.2764) AND ALL UTILITY COMPANIES A MINIMUM OF 48 HOURS PRIOR TO CONSTRUCTION.
5. THE LOCATION BOTH HORIZONTAL AND VERTICAL OF EXISTING UNDERGROUND UTILITIES SHOWN HEREON, HAVE BEEN OBTAINED BY A DILIGENT AND COMPREHENSIVE SEARCH OF AVAILABLE RECORDS. VERIFICATION BY FIELD OBSERVATION HAS BEEN CONDUCTED WHERE PRACTICAL, HOWEVER, BARRINGTON CONSULTING GROUP, INC. DOES NOT GUARANTEE THE COMPLETENESS, NOR ACCURACY THEREOF.
6. CONTRACTOR SHALL VERIFY ELEVATIONS OF LATERAL INVERTS IN THE FIELD PRIOR TO FOUNDATION EXCAVATION.
7. SEE SHEET 2 FOR EROSION AND SEDIMENT-CONTROL PLAN
8. SEE SHEET 2 FOR SEEDING INFORMATION

CERTIFICATION:

"I THE UNDERSIGNED HEREBY CERTIFIES THAT THIS TOPOGRAPHY INDICATED BY 1 FOOT CONTOURS AND ELEVATION SHOWN HEREON REPRESENTS AN ACTUAL SURVEY MADE BY ME ON THE 23rd DAY OF JANUARY, 2007 AND THE ELEVATIONS WERE TAKEN AT AN APPROPRIATE INTERVAL AND AS OF THAT DAY THEY EXISTED AS INDICATED HEREON.

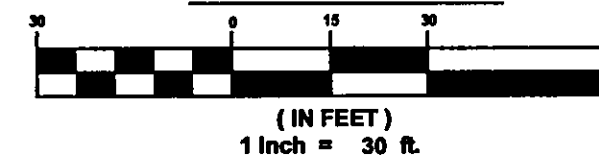
"I HEREBY CERTIFY THAT THIS PLAN WAS PREPARED BY ME AND IS CORRECT TO THE BEST OF MY KNOWLEDGE AND BELIEF"

David W. Novak
DAVID W. NOVAK, P.S. No. 7507
CERT-4.DWG




Stormwater Management Plan
Approved as shown and/or noted
JAMES R. GILLS, P.E.
County Drainage Engineer
By GJL Date 11/04/08

GRAPHIC SCALE



REVISIONS	BY
LOCATED HOUSE NOV. 3, 2008	VSO

Barrington
CONSULTING GROUP, INC.
9114 TYLER BLVD., MENTOR, OHIO 44060
PHONE 440.205.1260 FAX 440.285.1262
www.BarringtonCGL.com



SITE PLAN
7970 FOREST VALLEY LN., CONCORD TWP, OHIO 44077
S/L 59 SUMMERWOOD SUBDIVISION PH. 1 VOL. 48 PG. 30
LITTLE MOUNTAIN HOMES, INC.

VSO
CHECKED OWN
DATE OCT. 22, 2008
SCALE 1" = 30'
JOB NO. 05002-059
SHEET 112
OF SHEETS