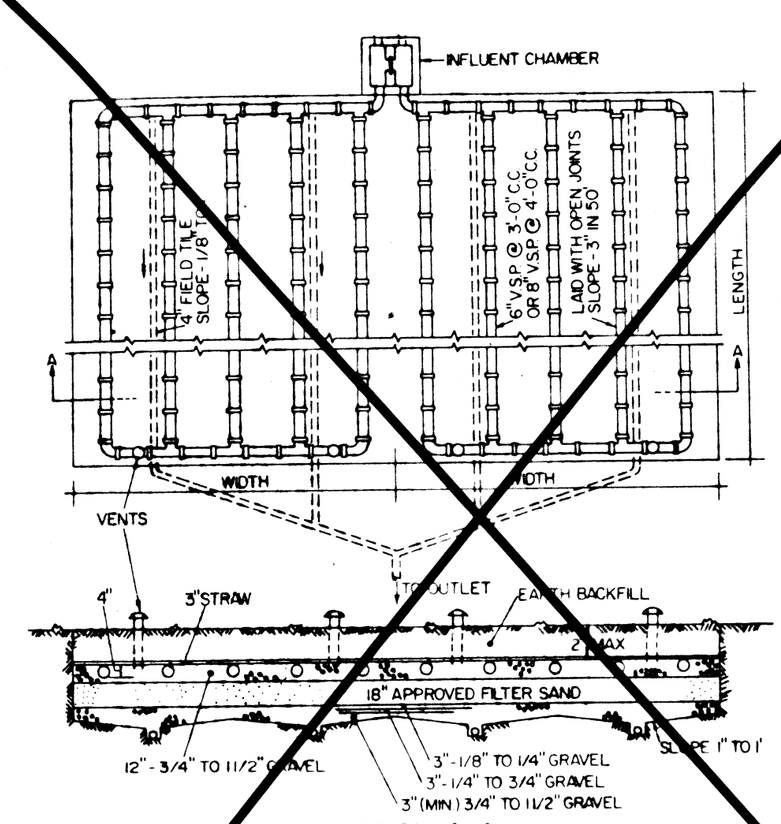

SECTION A-A

SUBSURFACE SAND FILTERS

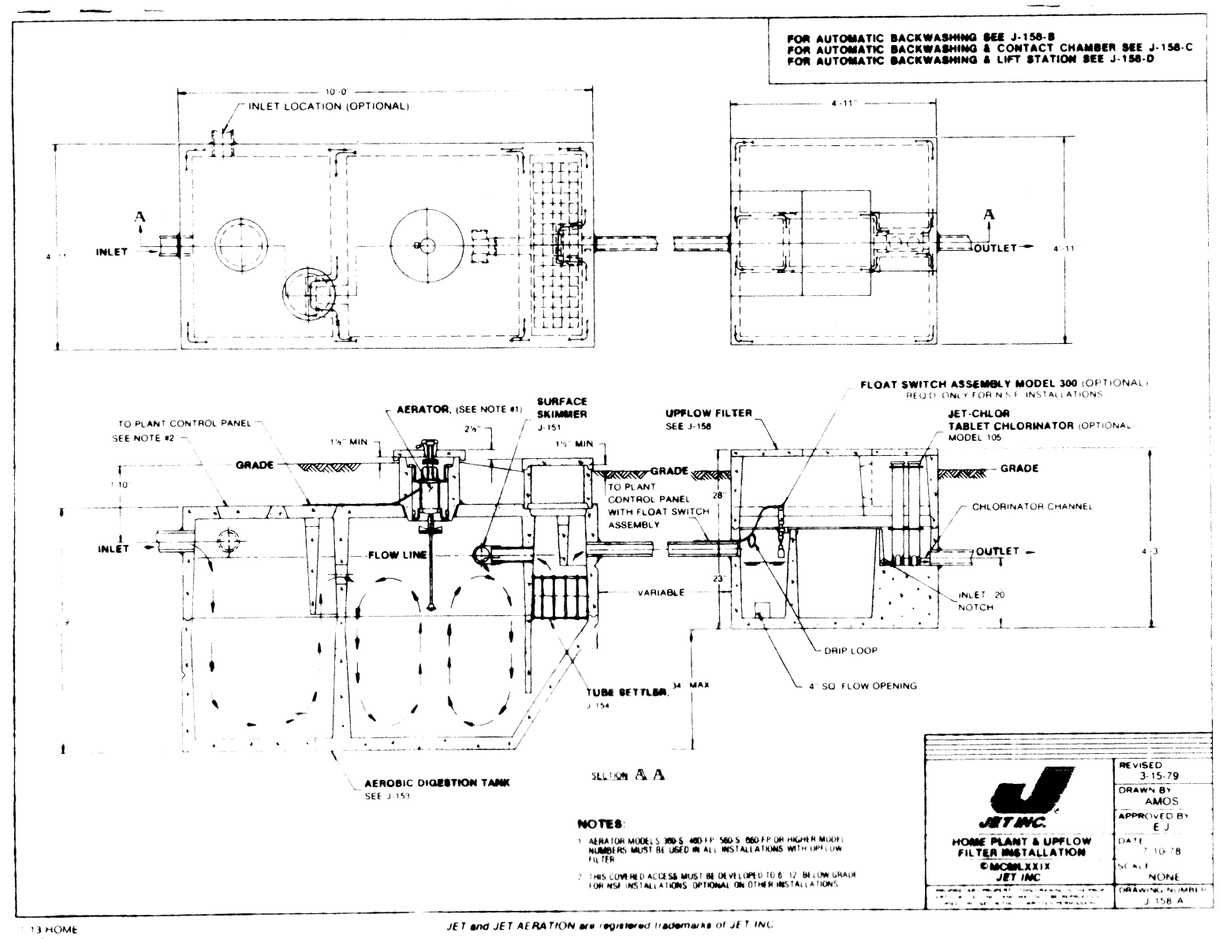

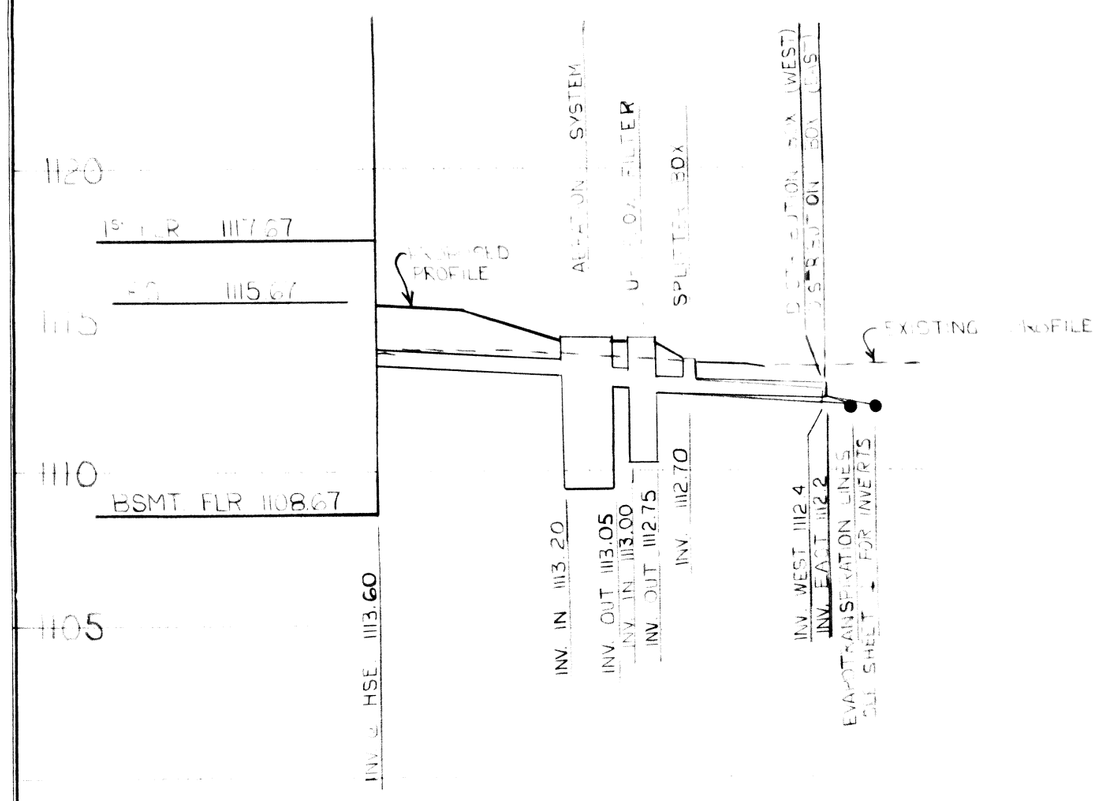

HYDRAULIC PROFILE
SCALE HORIZ. 1" = 30'
VERT. 1" = 5'

SITE PLAN

for BETTELEY BLDG CO. INC
CLIENT OWNER

411 NORTH STATE STREET PAINESVILLE
ADDRESS STREET CITY

33 EAGLE RIDGE
SUBLOT NO. SUBDIVISION NAME VOL. PAGE

OHIO
LOT, TRACT

REMARKS

ALL BOUNDARY DATA SHOWN WAS OBTAINED FROM (DEEDS, RECORDED SUBDIVISION PLAT OR OTHER PUBLIC RECORDS). LOCATIONS AS SHOWN OF ADJACENT WELLS AND SEPTIC TANKS OBTAINED FROM LAKE COUNTY HEALTH DEPARTMENT.

LEGEND

SANITARY MANHOLE
PROPOSED CONTOURS
EXIST. ELEV. 100.0
100.0 PROP. ELEV.
WATER VALVE (GAS)
DIRECTION OF SURFACE DRAINAGE

CHECK LIST

NO. OF BEDROOMS
DIMENSIONS
BEARINGS
TIE TO NEAREST STREET
SUBLOT NO. PARCEL NO.
SURROUNDING OWNERS
BLDG. DIMENSIONS FIN. GR.
BLDG. TIES FL'R. GRADES
APRON TYPE WIDTH THICKNESS
SIDEWALK TYPE WIDTH THICKNESS
CULVERT TYPE DIA., LENGTH
ROCK OUTCROPPINGS
WATER MAIN SIZE, LOCATION
SAN. SEWER SIZE % GR. LOC.
SAN. MH. CAST. ELEV. IN. ELEV.
SAN. CONN. SIZE, LOC. DEPTH
STORM SEWER SIZE % GR. LOC.
STORM MH. CAST ELEV. INV. ELEV.
PAV'T TYPE GRADE CURBS
GAS LINE LOC. SIZE PRESSURE
SEPTIC TANK LOCATION & DUPLICATION AREA
WELL LOCATION
ISOLATION RADIUS FROM WELL

DESIGN CERTIFICATION

THIS PLAT WAS PREPARED BY ME, AND IS CORRECT TO THE BEST OF MY KNOWLEDGE AND BELIEF.

NAME SURVEYOR REGISTRATION NO.

"AS BUILT" CERTIFICATION

I HEREBY CERTIFY THAT THE CIRCLED GRADES ARE EXISTING GRADES OBTAINED ON THE SITE ON _____ 19 AND ARE CORRECT TO THE BEST OF MY ACKNOWLEDGMENT AND BELIEF.

LDC INC
LAND DESIGN consultants
8585 EAST AVE MENTOR OHIO 44060

1			DRAWN BY	SCALE	DRAWING NO.
2			CHK'D.	DATE	
3			CREW CHIEF	APP'D.	

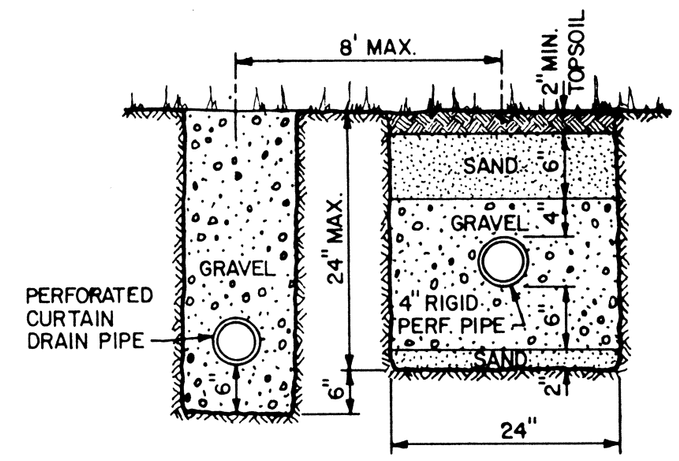

TRENCH DETAIL

SHEET 2 OF 2