

SITE PLAN

Chicago Twp. Lake County, Ohio

for:

Robert Jones











OWNER

8455 N. State St. Chicago Twp. Lake County, Ohio

ADDRESS STREET CITY ZIP

Subdivided into 10 lots
SUBDIVISION 8-13 **NAME** CHICAGO TWP. LAKE COUNTY, OHIO
VOL. 8-13 **PAGE** 1
SUBLOT NO. 10 **STREET** CHICAGO TWP. LAKE COUNTY, OHIO
PERM. TARGET NO. 10 **STREET** CHICAGO TWP. LAKE COUNTY, OHIO

LEGEND

SANITARY MANHOLE  **WATER VALVE (GAS)** 
STORM MANHOLE  **WATER METER (GAS)** 
INLET OR CATCH BASIN  **AS BUILT ELEVATION** 
HYDRANT  **INDICATES DIRECTION OF SURFACE DRAINAGE** 
EXISTING CONTOURS  **PROPOSED CONTOURS** 
EXIST. ELEV. 100.0 **PROP. ELEV.** 100.0

REMARKS

ALL BOUNDARY DATA SHOWN WAS OBTAINED FROM (DEEDS, RECORDED SUBDIVISION PLAT OR OTHER PUBLIC RECORDS)
 LOCATIONS AS SHOWN OF ADJACENT WELLS AND SEPTIC TANKS OBTAINED FROM LAKE COUNTY HEALTH DEPARTMENT

DESIGN CERTIFICATION

THIS PLAT WAS PREPARED BY ME, AND IS CORRECT TO THE BEST OF MY KNOWLEDGE AND BELIEF.

NAME Robert Jones **SURVEYOR** Robert Jones **REGISTRATION NO.** 44312

CHECK LIST

NO. OF BEDROOMS 3 **WATER MAIN SIZE, LOCATION** 8" DIA. 100' FROM WELL
DIMENSIONS 30' x 40' **SAN. SEWER SIZE, % GR. LOC.** 8" DIA. 100' FROM WELL
BEARINGS N 89° 15' E 30.0' **SAN. MH. CAST. ELEV. INV. ELEV.** 100.0
TIE TO NEAREST STREET CHICAGO TWP. LAKE COUNTY, OHIO **SAN. CONN. SIZE, % GR. LOC.** 8" DIA. 100' FROM WELL
SUBLOT NO. PARCEL NO. 10 **STORM SEWER SIZE, % GR. LOC.** 8" DIA. 100' FROM WELL
SURROUNDING OWNERS CHICAGO TWP. LAKE COUNTY, OHIO **STORM MH. CAST. ELEV. INV. ELEV.** 100.0
BLDG. DIMENSIONS FIN. GR. 30' x 40' **PAV'T TYPE GRADE CURBS** 8" DIA. 100' FROM WELL
BLDG. TIES FIN. GR. CHICAGO TWP. LAKE COUNTY, OHIO **SEPTIC TANK LOCATION & DUPLICATION AREA** 8" DIA. 100' FROM WELL
APRON TYPE WIDTH THICKNESS 8" DIA. 100' FROM WELL **ISOLATION RADIUS FROM WELL** 8" DIA. 100' FROM WELL
SIDEWALK TYPE WIDTH THICKNESS 8" DIA. 100' FROM WELL **ROCK OUTCROPPINGS** 8" DIA. 100' FROM WELL

PLAN PREPARED BY:

BABCOCK • JONES & ASSOCIATES, INC.

PAINESVILLE, OHIO

NO.	DATE	BY
1	10-1-86	Robert Jones
2		
3		
4		
5		

"AS BUILT" CERTIFICATION

I HEREBY CERTIFY THAT THE CIRCLED GRADES ARE EXISTING FINISH GRADES CHECKED IN THE FIELD ON 10-1-86 AND ARE CORRECT TO THE BEST OF MY KNOWLEDGE AND BELIEF.

REGISTERED SURVEYOR

REG. NO.

7084 - 12-1-86

6-27-86

#5272

6-27-86

6-27-86

6-27-86

6-27-86

6-27-86

6-27-86

6-27-86

Town of Marion



PARCELS