

| REVISIONS | BY |
|-----------|----|
| | |
| | |
| | |
| | |
| | |
| | |
| | |
| | |
| | |

Barrington

CONSULTING GROUP, INC.

9114 TYLER BLVD., MENTOR, OHIO 44060


PHONE 440.205.1260 FAX 440.205.1262

www.BarringtonCGI.com

STATE OF OHIO

DAVID NOVAK

REGISTERED SURVEYOR



Erosion and Sediment Control Plan

7978 BUTLER HILL DR., CONCORD TWP., OHIO 44077

SIL 70 MOUNTAINSIDE FARMS PH. 3A VOL. 61 PG. 7

PROBUILT HOMES, INC.

DRAWN WSO

CHECKED DWN

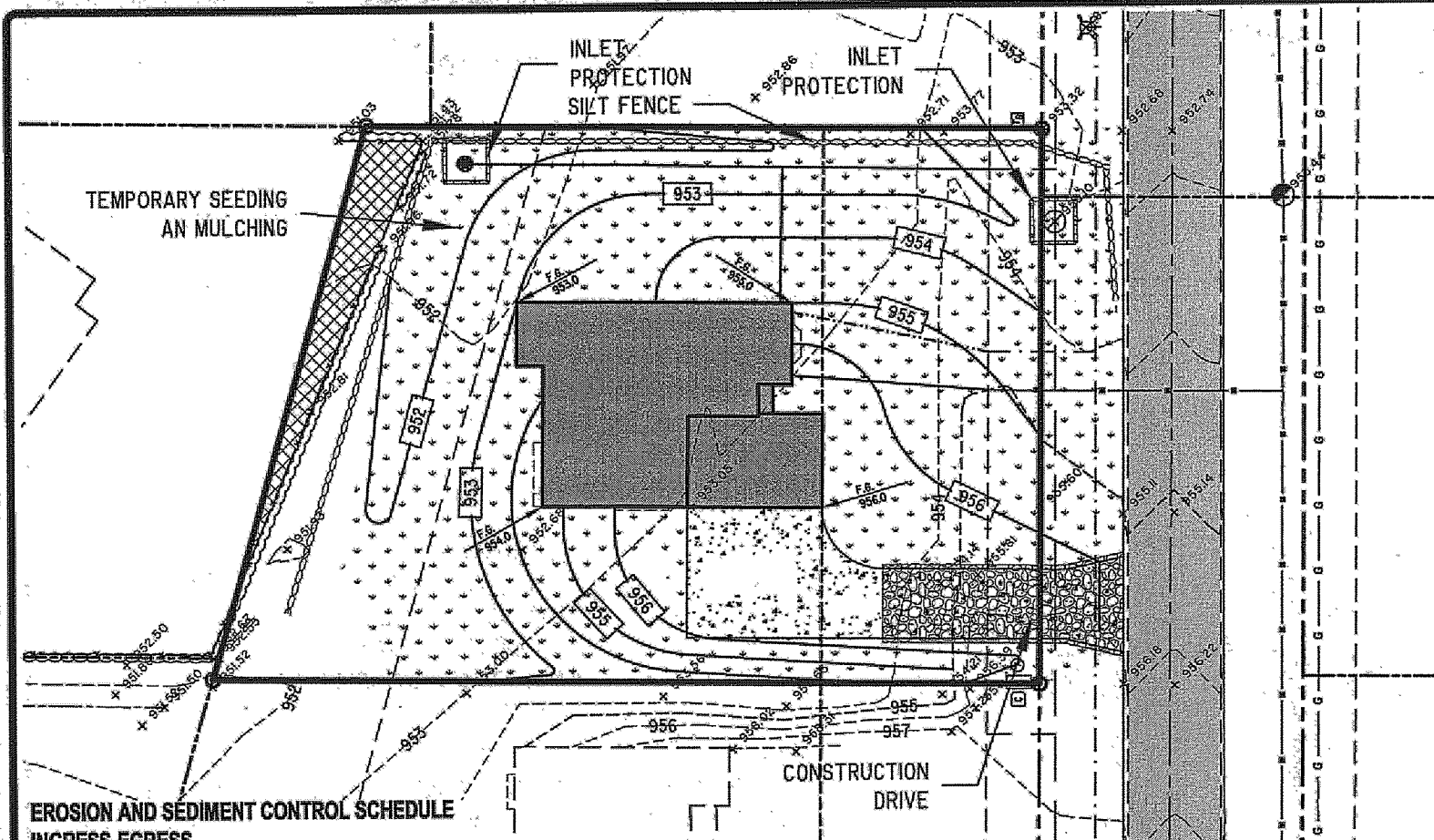
DATE MAR. 17, 2014

SCALE 1" = 40'

JOB NO. 11007-070

SHEET 2/2

OF SHEETS



EROSION AND SEDIMENT CONTROL SCHEDULE INGRESS-EGRESS
 A STONE ACCESS DRIVE COMPLETE WITH UNDER LYING GEO-TEXTILE FABRIC (20 FEET WIDE AND 50 FEET LONG) FOR INGRESS AND EGRESS AT THE SITE SHALL BE INSTALLED. THIS DRIVE SHALL BE THE ONLY ENTRANCE AND EXIT TO THE SITE.

STREETS DIRECTLY ADJACENT TO THE CONSTRUCTION ENTRANCES AND RECEIVING TRAFFIC FROM THE DEVELOPMENT AREA, SHALL BE CLEANED DAILY TO REMOVE SEDIMENT TRACKED OFF-SITE. IF APPLICABLE, THE CATCH BASINS ON THESE STREETS NEAREST TO THE CONSTRUCTION ENTRANCES SHALL BE CLEANED WEEKLY.

SILT FENCE
 ALL SILT FENCE SHALL BE INSTALLED PRIOR TO ANY EARTHWORK ACTIVITIES AT THE SITE IN THE LOCATIONS SHOWN ON THE SITE PLAN AS WELL AS ALONG THE FRONT OF ANY LOT THAT SLOPES TOWARDS THE STREET.

TEMPORARY SEEDING
 DISTURBED AREAS OF THE SITE THAT ARE TO REMAIN IDLE FOR MORE THAN FOURTEEN (14) DAYS SHALL BE PROPERLY SEEDDED AND STRAW MULCHED WITHIN SEVEN (7) DAYS OF COMPLETION OF INITIAL GRADING. TEMPORARY SEEDING AND MULCHING OF A THIRTY (30) FOOT STRIP OF THE ENTIRE FRONT OF THE LOT SHALL BE MAINTAINED ON THE SITE ONCE INITIAL GRADING IS COMPLETE.

STABILIZATION OF CRITICAL AREAS WITHIN FIFTY (50) FEET OF ANY STREAM OR WETLAND SHALL BE COMPLETE WITHIN TWO (2) DAYS OF THE DISTURBANCE IF THE SITE IS TO REMAIN INACTIVE FOR LONGER THAN FOURTEEN (14) DAYS.

MULCHING
 STRAW MULCH SHALL BE APPLIED AT A RATE OF 1 BALE PER EVERY TEN (10) FEET OF CURB, AT A WIDTH OF THIRTY (30) FEET OF THE ENTIRE LENGTH OF THE LOT. WOOD CHIPS MAY ALSO BE USED BUT MUST BE SPREAD AT A MINIMUM DEPTH OF FOUR INCHES OVER THE THIRTY-FOOT WIDTH AND MUST BE ACCOMPANIED BY A PROPERLY INSTALLED SILT FENCE.

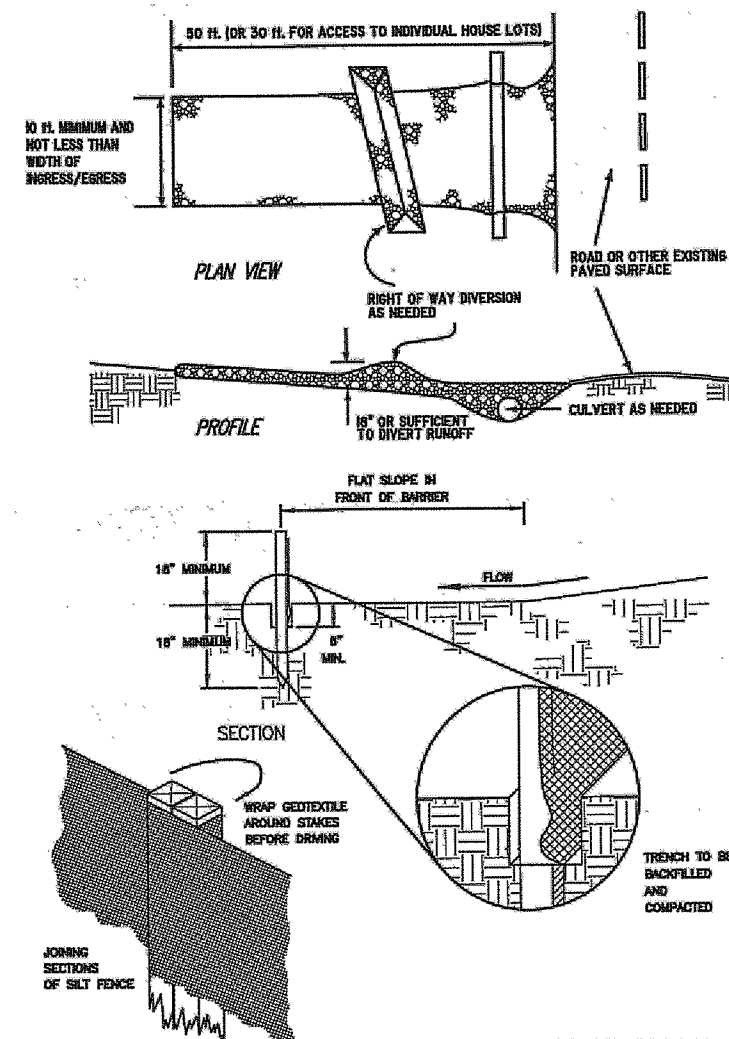
MAINTENANCE
 EROSION AND SEDIMENT CONTROLS SHALL BE INSPECTED EVERY SEVEN (7) DAYS OR WITHIN 24 HOURS OF A 0.5" OR GREATER RAINFALL EVENT. NECESSARY REPAIRS SHALL BE MADE AT THIS TIME.

NOTE:
 ALL EROSION AND SEDIMENT CONTROL SPECIFICATIONS, APPLICATIONS, AND TIMETABLES ARE BASED OF THE DESCRIPTIONS AND STANDARDS OF THE OHIO DEPARTMENT OF NATURAL RESOURCES "RAINWATER AND LAND DEVELOPMENT MANUAL" AND CAN BE FOUND IN THE LAKE COUNTY EROSION AND SEDIMENT CONTROL RULES AS ADOPTED DECEMBER 21, 1999.

THE SPECIFIED EROSION AND SEDIMENT CONTROL STANDARDS ARE GENERAL GUIDELINES AND SHALL NOT LIMIT THE RIGHT OF THE COUNTY TO IMPOSE, AT ANY TIME, ADDITIONAL, MORE STRINGENT REQUIREMENTS. NOR SHALL THE STANDARDS LIMIT THE RIGHT OF THE COUNTY TO WAIVE, IN WRITING, INDIVIDUAL REQUIREMENTS.

| TEMPORARY SEEDING SPECIFICATIONS | | | |
|----------------------------------|---|--------------|----------|
| SEEDING DATES | SPECIES | LB./1000 FT. | PER AC. |
| MARCH 1 TO AUGUST 15 | OATS | 3 | 4 BUSHEL |
| | TALL FESCUE | 1 | 40 LB. |
| | ANNUAL RYEGRASS | 1 | 40 LB. |
| | PERENNIAL RYEGRASS | 1 | 40 LB. |
| | TALL FESCUE | 1 | 40 LB. |
| | ANNUAL RYEGRASS | 1 | 40 LB. |
| AUGUST 16 TO NOVEMBER 1 | RYE | 3 | 2 BUSHEL |
| | TALL FESCUE | 1 | 40 LB. |
| | ANNUAL RYEGRASS | 1 | 40 LB. |
| | WHEAT | 3 | 2 BUSHEL |
| | TALL FESCUE | 1 | 40 LB. |
| | ANNUAL RYEGRASS | 1 | 40 LB. |
| | PERENNIAL RYEGRASS | 1 | 40 LB. |
| | TALL FESCUE | 1 | 40 LB. |
| NOVEMBER 1 TO SPRING SEEDING | ANNUAL RYEGRASS | 1 | 40 LB. |
| | USE MULCH ONLY, SODDING PRACTICES OR DORMANT SEEDING. | | |

NOTE: OTHER APPROVED SEED SPECIES MAY BE SUBSTITUTED.



FORM W:\BLOCKS\FORMS\BCGA3-SHARP.DWG

Barrington

CONSULTING GROUP, INC.

9114 TYLER BLVD., MENTOR, OHIO 44060

PHONE 440.205.1260 FAX 440.205.1262

www.BarringtonCGI.com

Civil Engineers - Surveyors - Land Planners